

## Bibliography

- A.S.E. Ltd. 2002 *Hilltop Enclosure and Field System. Ecclesall Woods, Sheffield: Archaeological Survey*. [unpublished]. Oxford: Archaeological Survey and Evaluation Ltd. report no. AS-02.
- Adams, M. 1992 *Campsall Quarry; preliminary archaeological investigation*. [unpublished] report held by the South Yorkshire Archaeological Service.
- Addy, J. 1969 *A Coal and Iron Community In The Industrial Revolution 1760-1860*. London: Longman Group Ltd.
- Adeney, M. and Lloyd, J. 1986 *The Miners Strike 1984-5: Loss Without Limit*. London: Routledge.
- AHP (The Architectural History Practice) 2003 *Sheffield City Centre Characterisation* [unpublished]. Report for Sheffield City Council.
- Aldred, O. and Fairclough, G.J. 2003 *Historic Landscape Characterisation, Taking Stock of the Method*. London: English Heritage with Somerset County Council.
- Andrews, C.R. 1975 *The Story of Wortley Ironworks*. 3rd Edition. Nottingham: R. Milward Printers Ltd.
- ARCUS 1992 *Thorne Town Centre Re-Development: An Archaeological Desk-Top Survey* [unpublished]. Report for Thorne-Moorends Town Council.
- Ashurst, D. 1962 *A Visitor's Guide to the Parish Church of St Mary Worsbrough*. [unpublished].
- Ashurst, D. 1992 *The History of South Yorkshire Glass*. Sheffield: J.R.Collis Publications.
- Aston, M. 1985 *Interpreting the Landscape: Landscape Archaeology and local History*. London and New York: Routledge.
- ASWYAS 2000 *Barnsley Town Centre Link Road, South Yorkshire* [unpublished]. ASWYAS report 806
- Atkinson, S. 1993 *Report on the Second Stage Archaeological Evaluation of Land off Church Hill, Silkstone, Barnsley, South Yorkshire* [unpublished].

- Babtie Group** 1999 *North Bridge Project Archaeological Desk Based Survey: Final Report* [unpublished]. Report for Doncaster MBC.
- Badcock, A.** 2000 *Archaeological Appraisal of land at Jessops Riverside, Brightside, Sheffield* [unpublished]. ARCUS report 595.1.
- Badcock, A.** 2002 *Archaeological Appraisal of land adjacent to Broadfield Road, Sheffield* [unpublished]. ARCUS report 658.1.
- Bailey, C.** 2007 *Black Diamonds: The Rise and Fall of an English Dynasty*. London: Penguin.
- Ball, C., Crossley, D., and Flavell, N. (eds.)** 2006 *Water Power on the Sheffield Rivers: Second (Revised) Edition*. Sheffield: South Yorkshire Industrial History Society.
- Banks Group/ Hepworth Building Products Ltd** 1999 *Hazlehead Reclamation: Environmental Impact Assessment* [unpublished].
- Barley, M.W.** 1976 *The Plans and Topography of Medieval Towns in England and Wales: CBA Research Report 14*. York: CBA.
- Barnatt, J.** 2003 *A Landscape Through Time - The Historic Character of the Peak District National Park Landscape; Aims, Methods & User Manual*. Bakewell: Peak District National Park Authority Archaeology Service.
- Barnatt, J.** c.1980-1990 *Results and Analysis of a Brief Field Walking Project in a Limestone Area of South Yorkshire* [unpublished].
- Barnatt, J. and Smith, K.** 2004 *The Peak District: Landscapes Trough Time*. Macclesfield: Windgather Press.
- Barnsley Archive Service** 1995 *The Archive Photographs Series: Barnsley*. Gloucestershire: The Chalford Publishing Company.
- Barnsley Community Planning** 2007 *One Barnsley* [online]. Available from: [www.onebarnsley.com/](http://www.onebarnsley.com/) [accessed 08/09/08].
- Barnsley Family History Society** 1999 *Barnsley Family History Society* [online]. Available from: [www.barnsleyfhs.co.uk/barn1.htm](http://www.barnsleyfhs.co.uk/barn1.htm) [accessed 08/09/08].

- Barnsley Family History Society** 2000 *All Saints Church, Darton* [online]. Available from: [www.barnsleyfhs.co.uk/darton1.htm](http://www.barnsleyfhs.co.uk/darton1.htm) [accessed 08/09/08].
- Barnsley Metropolitan Borough Council** 2003 *Cawthorne Village Design Statement* [online]. Available from: [www.barnsley.gov.uk/Documents/PlanningPolicy/spg/31Cawthorne.pdf](http://www.barnsley.gov.uk/Documents/PlanningPolicy/spg/31Cawthorne.pdf) [accessed 08/09/08].
- Barnsley Rugby Union Football Club** 2008 *Barnsley Cricket Club* [online]. Available from: <http://barnsleyrufc.co.uk/cricket.htm> [accessed 08/09/08].
- Barnsley, Dearne and Dove Canals Trust** 2007 *Barnsley, Dearne and Dove Canals Trust* [online]. Available from: [www.bddct.org.uk/home.html](http://www.bddct.org.uk/home.html) [accessed 08/09/08].
- Barraclough, K.** 1976 *Sheffield Steel*. Buxton: Moorland Publishing.
- Barugh Green and District Local History Group** 1989 *Township of Barugh, Barugh Green, Higham, Redbrook*. Barnsley: Barnsley Community Education Service Publication.
- Barwick, J., Buckland, P., & Dolby, M.** 1975 *The Doncaster Region in Roman Times*. Doncaster: Doncaster Museum Publication 45.
- Bayliss, D.** 1997 *Tin Mill Wortley, Barnsley*. [unpublished].
- Bayliss, D. (ed.)** 1995 *A Guide to the Industrial History of South Yorkshire*. Sheffield: Association for Industrial Archaeology.
- BBC** 2003 Family Made Butt of Jokes. *BBC News Online*. Available from: [http://news.bbc.co.uk/1/hi/england/south\\_yorkshire/3212005.stm](http://news.bbc.co.uk/1/hi/england/south_yorkshire/3212005.stm) [accessed 08/09/08].
- BBC News** 2006a Coal group closes loss-making pit. *BBC News* [online]. 31 March. London: BBC. Available from: [http://news.bbc.co.uk/1/hi/england/south\\_yorkshire/4864376.stm](http://news.bbc.co.uk/1/hi/england/south_yorkshire/4864376.stm) [accessed 08/09/08].
- BBC News** 2006b New mining prospects for colliery. *BBC News* [online]. 20 March. London: BBC. Available from: [http://news.bbc.co.uk/1/hi/england/south\\_yorkshire/4827168.stm](http://news.bbc.co.uk/1/hi/england/south_yorkshire/4827168.stm) [accessed 08/09/08].
- Belford, P.** 1996 *An Archaeological Investigation at The Corn Exchange, Doncaster* [unpublished]. ARCUS report.

- Belford, P.** 1997 *Archaeological Investigations at the Peace Gardens, Sheffield: Stage 1 Desk Based Assessment* [unpublished]. ARCUS report.
- Belford, P.** 1998 *An Archaeological Desk-based Assessment of the Sheffield Markets Site, Sheffield, South Yorkshire* [unpublished]. Sheffield: ARCUS Report 413.
- Belford, P.** 1999 *A Photographic Survey of the Former Fork Smithy at Hatfield House, Sheffield* [unpublished].
- Belford, P.** 2001 Work Space and Power in an English Industrial Slum. In: A. Mayne, and T. Murray, *The Archaeology of Urban Landscapes: Explorations in Slumland*. Cambridge: Cambridge University Press, 106-117.
- Belford, P.** 2003 *Advanced Art, Imperfect Science: The Archaeology of Cementation and Crucible Steelmaking in Sheffield 1700-1850* [unpublished]. Draft Ironbridge Archaeology Monograph.
- Belford, P. & Hayling, N.** 1999 *Archaeological Watching Brief and Standing Building Recording at 1-5 Church Street Barnsley, South Yorkshire*. [unpublished]. ARCUS report 393
- Bell, S.** 2004 *Archaeological Field Evaluation at the Flower Estate, Wincobank, Sheffield - Final Report* [unpublished]. ARCUS report .
- Bell, S.** 2002a *An Archaeological Watching Brief at Wadsley Church, Worrall Road, Wadsley, Sheffield* [unpublished]. ARCUS report.
- Bell, S.** 2002b *Archaeological Field Evaluation within SAM 29957, Swinton Pottery, Blackamoor Lane, Swinton, South Yorkshire* [unpublished]. ARCUS report.
- Beresford, C.** 2003 *The Development of Garden Squares* [online]. English Heritage. Available from: [http://www.english-heritage.org.uk/upload/pdf/town\\_squares.pdf](http://www.english-heritage.org.uk/upload/pdf/town_squares.pdf) [accessed 08/09/08].
- Beresford, M.W.** 1953 The Lost Villages of Yorkshire. *Yorkshire Archaeological Journal* 150, 215-240.
- Beresford, M.W.** 1954 *The Lost Villages of England*. Guilford: Lutterworth Press.
- Beswick, P.** 1976 *Bishops House*. Sheffield: Sheffield City Museums.

- Bevan, B.** 2001 *Ecclesall Woods, Sheffield: Concordance and Sampling of Archaeological Survey*. Report for the Friends of Ecclesall Woods.
- Bevan, B.** 2001 Town of Tin. *British Archaeology* 59.
- Bevan, B.** 2004 *The Upper Derwent: 10,000 Years in a Peak District Valley*. Stroud: Tempus Publishing Ltd.
- Bevan, W.** 2003 *The Upper Derwent: Long-term Landscape Archaeology in the Peak District*. Thesis (PhD) University of Sheffield [online]. Available from: [http://ads.ahds.ac.uk/catalogue/resources.html?bevan\\_phd\\_2005](http://ads.ahds.ac.uk/catalogue/resources.html?bevan_phd_2005) [accessed 25/05/07].
- Beynon, H., Hollywood, E., & Hudson, R.** 1992 *Regenerating Housing: Coalfields Research Programme, Discussion Paper 6* [online]. Cardiff: Cardiff University. Available from: <http://www.cardiff.ac.uk/socsi/resources/regenerating%20housing%20-%206.pdf> [accessed 08/09/08].
- Birch, J. & Ryder, P.F.** 1982 New Hall, Darfield. *Yorkshire Archaeological Journal* Vol 54, 81-141.
- Blaikie, G.** 2001 *Carnegie Libraries of Scotland: Architecture & History* [online]. Available from: [www.scotcities.com/carnegie/early.htm](http://www.scotcities.com/carnegie/early.htm) [accessed 08/09/08].
- Boucher, A.** 1995 *Market Place, Tickhill- Archaeological Evaluation* [unpublished]. ASWYAS report.
- Boucher, A. and Oakley, N.** 2005 *Doncaster Racecourse, South Yorkshire: Desk Based Assessment* [unpublished]. Hereford: Archaeological Investigations Ltd for Doncaster Racecourse Management Company Ltd.
- Bradley, A., Buchli, V., Fairclough, G., Hicks, D., Miller, J. and Schofield, J.** 2004 *Change and Creation: historic landscape character 1950-2000*. London: English Heritage.
- Braim, E.L.** 2002 Town Field. *The Villager*, Sept [online]. Available from: [www.the-villager.co.uk/Archives.asp?FILE=20020909012&ACT=LEG](http://www.the-villager.co.uk/Archives.asp?FILE=20020909012&ACT=LEG) [accessed 08/09/08].
- Brown, A.** 2004 *Doncaster Waterfront, Doncaster, South Yorkshire - Archaeological Evaluation* [unpublished].

- Brown, I.J.** 1970 Supplementary Notes on The Working of Raddle at Micklebring, Rotherham Area. *Bulletin of the Peak District Mines Historical Society* Vol 4(3), 249-251.
- Brown, I.J. & Cowdell, F.W.** 1967 The Mining of Raddle in the Rotherham Area. *Bulletin of the Peak District Mines Historical Society* Vol 3(3), 133-42.
- Brunskill, R.W.** 1987 *Illustrated Handbook of Vernacular Architecture*, 3rd edition. London: Faber and Faber.
- Buckland, P.C.** 1986 *Roman South Yorkshire: A Source Book*. Sheffield: Department of Archaeology and Prehistory, University of Sheffield.
- Buckland, P., Chamberlain, A., Collins, P., Dungworth, D., Frederick, C., Merrony, C., Nystrom, P. & Parker Pearson, M.** 1998 *Scabba Wood, Interim Report on Excavations, April 1998* [unpublished]. Department of Archaeology and Prehistory, University of Sheffield.
- Buckland, P.C. and Magilton, J.R.** 1986 *The Archaeology of Doncaster 1: The Roman Civil Settlement*. Oxford: BAR British Series 148.
- Buckland, P.C., Magilton, J.R. & Dolby, M.J.** 1980 The Roman Pottery Industries of South Yorkshire. *Britannia*, Vol. 11, 145-164.
- Buckland P.C., Magilton, J.R. & Hayfield, C.** 1989 *The Archaeology of Doncaster 2. The Medieval and Later Town*. Oxford: BAR British Series 202.
- Bunker, B.** c.1970 *Cruck Buildings: An Opinion as to their Origin and Dating Arising from a Study of Existing and Recently Demolished Cruck Buildings in North Derbyshire and South Yorkshire*. Sheffield: Ian Reilly Books.
- Burns, G.P.** 2000 *A study of St Helen's Chapel and Spring, Barnburgh, South Yorkshire*. [unpublished]. Final project (Certificate in Archaeology), Adult Continuing Education Department, University of Sheffield.
- Burton Street Project** n.d. *Burton Street Community History Project* [online]. Available from: [www.burtonstreethistory.org.uk/](http://www.burtonstreethistory.org.uk/)
- Butcher, L.H.** 1957 Archaeological Remains on the Wharncliffe-Greno Upland, South Yorkshire. *Transactions of the Hunter Archaeological Society* Vol 7, 38-39.

- Butler, L.** 1976 The Evolution of Planted Towns after 1976. In: M.W. Barley (ed.), *The plans and Topography of Medieval Towns in England and Wales*. York: Council for British Archaeology. - (CBA Research Report no 14).
- Butterworth, J.** 2001 *Staincross and Mapplewell* [online]. Available from: [www.staincross.churchgoers.co.uk/sxchurch/Staincross%20History.html](http://www.staincross.churchgoers.co.uk/sxchurch/Staincross%20History.html) [accessed 08/09/08].
- CABE and HBF** 2007 *Building for Life: Delivering great places to live: 20 questions you need to answer* [online]. CABE and HBF in association with the Civic Trust, Design for Homes, English Partnerships and the Housing Corporation. Available from: [www.buildingforlife.org/](http://www.buildingforlife.org/) [accessed 08/09/08].
- Campbell, C.** 2006 [1725] *Vitruvius Britannicus or the British Architect*. Mineola NY USA, Dover Publications Inc.
- Carter, H.** 2004 Nottingham not so merry about Robin Hood airport. Guardian Unlimited [online], 14th April, 2004 - UK News. Available from: [www.guardian.co.uk/uk\\_news/story/0,3604,1191318,00.html](http://www.guardian.co.uk/uk_news/story/0,3604,1191318,00.html) [accessed 08/09/08].
- Cass, J.** 1989 The Flood Claims: A Postscript to the Sheffield Flood of March 11/12<sup>th</sup>, 1864. *Transactions of the Hunter Society*, Vol 15 (1989), 29-37.
- Casson, F.** 1995 Travellers to Rotherham from the Sixteenth to the Eighteenth Centuries. In: M. Jones (ed.), *Aspects of Rotherham*. Barnsley: Wharncliffe Publishing, 30-46.
- Casson, W** 1874 *The History and Antiquities of Thorne, with some account of the drainage of Hatfield Chase* [third edition] Thorne: S Whaley.
- Chadwick, A. & Robbins, G.** 1998 *Scabba Wood, Sprotborough, South Yorkshire, Archaeological Survey* [unpublished].
- Chan, S.** 2007 *Doncaster Housing Market Renewal (HMR) Pathfinder Programme - Masterplans for Woodlands Way Neighbourhood, Denaby Main and Associated Programme* [unpublished]. Report of Housing Strategic Initiatives Manager to Mayor and Members of Cabinet, Doncaster MBC. Available from: [www.doncaster.gov.uk/about/chamber/.%5CReports%5C031007Cabr4.doc](http://www.doncaster.gov.uk/about/chamber/.%5CReports%5C031007Cabr4.doc) [accessed 08/09/08].

- Chapman, H. & Geary, B.** 2004 *Lindholme Trackway, Hatfield Moors, South Yorkshire* [unpublished].
- Chris** 2001 *Chris's British Road Directory* [online]. Available from: [www.cbrd.co.uk/](http://www.cbrd.co.uk/) [accessed 08/09/08].
- City of Sheffield** 1905 *Handbook of Workmen's Dwellings*. Sheffield: City of Sheffield.
- Clark, J.** 2001 *Building Recording - Sheffield Cathedral, South Yorkshire, Interim Report* [unpublished]. Field Archaeology Specialists report.
- Clark, J., Darlington, J. & Fairclough, G.** 2004 *Using Historic Landscape Characterisation: English Heritage's Review of HLC Applications 2002-03*. Preston: English Heritage/Lancashire County Council.
- CLASP** n.d. *CLASP Consortium* [online]. Available from: <http://www.clasp.gov.uk/NetBuildPro/process/6/History.html> [accessed 14/03/08].
- Coates, B.E.** 1963 The Work of Richard Woods, Landscape Gardiner, in the West Riding of Yorkshire. *Transaction of the Hunter Archaeological Society*, Vol 8, 297-306.
- Cocroft, W.D.** 2001 *Cold Mar Monuments: an assessment by the Monuments Protection Programme* [unpublished]. English Heritage.
- Colins, F. (ed.)** 1887 Yorkshire Fines: 1560. In: F. Collins (ed.), *Feet of Fines of the Tudor Period [Yorks]* [online]. Available from: <http://www.british-history.ac.uk/report.asp?compid=49635> [accessed 22/05/07].
- Collis, K.** 1996 Documentary Evidence. In: J.A. Dunkley and C.G. Cumberpatch (compilers), *Excavations at 16-22 Church Street, Bawtry*. Oxford: Tempus Reparatum - (BAR British Series 248), 184-191.
- Communities and Local Government (CLG)** 2006 *Planning Policy Statement 3: Housing* [online]. London: HMSO. Available from: [www.communities.gov.uk/publications/planningandbuilding/pps3housing](http://www.communities.gov.uk/publications/planningandbuilding/pps3housing) [accessed 08/09/08].
- Connor, T.** 1975 The Building of Campsmount. *Yorkshire Archaeological Journal*, Vol 47, 121-132.

- Council for British Archaeology** 2006 *The Defence of Britain* [online]. Council for British Archaeology. Available from: <http://ads.ahds.ac.uk/catalogue/resources.html?dob> [accessed 08/09/08].
- Countryside Commission** 1996 *Southern Magnesian Limestone: Character Area 30* [online]. London: Countryside Commission. Available from: [www.countryside.gov.uk/LAR/Landscape/CC/yorkshire\\_and\\_the\\_humber/southern\\_magnesian\\_limestone.asp](http://www.countryside.gov.uk/LAR/Landscape/CC/yorkshire_and_the_humber/southern_magnesian_limestone.asp) [accessed 08/09/08].
- Countryside Commission** 1998 *Countryside Character volume 3 Yorkshire and the Humber*. Wetherby: Countryside Agency Publications.
- Coutts, C.M.** 1996 *Sheffield's Heritage Woodlands. An Archaeological and Archival Study* [unpublished].
- Cox, A. & Cox, A.** 1970 *The Potteries of South Yorkshire. The Antique Dealer and Collectors Guide*. November edition.
- Cranstone, D.** 1993 *Monuments Protection Programme: Minor Metals and Vein Minerals*. [unpublished]. Report for English Heritage
- Crisp, A.** 1998 *The Working Class Owner Occupied House of the 1930s* [Thesis: M.Litt in Modern History] Oxford University.
- Cromwell, T. & Dungworth, D.** 2002 *Silkstone, South Yorkshire: Summary Report and Assessment of Evidence from Excavations in 2002*. [unpublished]. English Heritage Centre for Archaeology Report 91/2002.
- Cronk, K.A** 2004 *Journey Along the Roman Ridge - Exploring the Purpose of South-West Yorkshire's Ancient Dykes*. Rotherham: Clifton and Wellgate Local History Group.
- Crossland, P.** 1993 *Historic Hunshelf*. In: B. Elliott (ed.), *Aspects of Barnsley*. Barnsley: Wharncliffe Publishing Limited, 151-178.
- Crossland, P.** 1994 *Thurgoland Wire Mills*. In: B. Elliott (ed.), *Aspects of Barnsley 2*. Barnsley: Wharncliffe books.
- Crossland, P.** 1995 *Penistone Market Place*. In: B. Elliott (ed.), *Aspects of Barnsley 3*. Barnsley: Wharncliffe Publishing, 230-240.
- Crossley, D.** 1980 *Rockley Furnace and Engine House*. *The Archaeological Journal*, 137.

- Crossley, D. 1990 *Post-Medieval Archaeology in Britain*. Leicester: Leicester University Press.
- Crossley, D. 1995 The Blast Furnace at Rockley, South Yorkshire. *The Archaeological Journal*, 152: 381-421.
- Crossley, D. & Ashurst, D. 1968 Excavations at Rockley Smithies, a Water-powered Bloomery of the Sixteenth and Seventeenth Centuries. *Post-Medieval Archaeology* Vol.2. Maney Publishing.
- Crossley, D. (ed) with, Cass J., Flavell, N. and Turner, C. 1989 *Water Power on the Sheffield Rivers*. Sheffield: Sheffield Trades Historical Society with University of Sheffield Division of Continuing Education.
- CSR Partnership 2004 *Masterplanning at Royal: Granby: Howbeck Estates, Edlington* [online]. CSR Partnership for Doncaster MBC / Transform South Yorkshire Available from: [http://www.doncaster-community.co.uk/Living\\_in\\_Doncaster/Homes\\_and\\_Housing/HMR\\_pathfinder/edlington/Masterplans\\_for\\_Edlington.asp](http://www.doncaster-community.co.uk/Living_in_Doncaster/Homes_and_Housing/HMR_pathfinder/edlington/Masterplans_for_Edlington.asp) [accessed 08/09/08].
- Cumberpatch, C. 1991 *A Preliminary Archaeological Survey of the Area to the West, South and South-East of New Rossington, South Yorkshire* [unpublished].
- Cumberpatch, C. 2000 *A Desktop Assessment of the Archaeological Potential of Land off Bellows Road, Rawmarsh* [unpublished]. Sheffield: C. Cumberpatch freelance archaeologist.
- Cumberpatch, C. 2001 *An Archaeological desktop study of four areas of woodland in Rotherham* [unpublished]. Sheffield: C. Cumberpatch freelance archaeologist.
- Cumberpatch, C. and Robbins, G. 1998 *Results of a desk-based study of the archaeological character of Conisbrough Riverside* [unpublished]. Report for Doncaster MBC.
- Cumberpatch, C.G. 1997 *An Archaeological Assessment of the Site of Lodge Moor Hospital, Sheffield* [unpublished].
- Cumberpatch, C.G. 1999 *An Archaeological Desktop Assessment of Land Adjacent to Roman Ridge View Road, Wincobank, Sheffield* [unpublished].

- Cumberpatch, C.G. 2003a *An Archaeological Desktop Assessment of a Site at Station Road, Arksey, Doncaster, South Yorkshire* [unpublished].
- Cumberpatch, C.G. 2003b *An Archaeological Desktop Assessment of a Site off Church Street, Jump, Barnsley* [unpublished].
- Cumberpatch, C.G. 2004 *Pottery from Excavations at Silkstone, Barnsley, South Yorkshire*. English Heritage Centre for Archaeology Report 50/2004.
- Cumberpatch, C.G. with Aitchison, K. & Sayer, D. 2001 *An Archaeological Desktop Assessment of the Site of the Proposed Hesley Village Development, Tickhill, Doncaster* [unpublished].
- Cumberpatch, C.G. & Dunkley, J.A. (compiled) 1996 *Excavations at 16-20 Church Street Bawtry, South Yorkshire*. Oxford: BAR British Series 248.
- Cumberpatch, C.G. & Latham, I.D. 1994 *Results of a Desktop Archaeological Assessment of a Proposed Opencast Site at Conisbrough Parks* [unpublished].
- Cumberpatch, C.G. & Miller, K.M. 1993 Hilltop Chapel, Attercliffe. *Transactions of the Hunter Archaeology Society*, 17.
- Darby, H.C. 1951 The Changing English Landscape. *The Geographical Journal*, 117, 377-394.
- Darley, Rev. Can. 1929 Notes and Queries- Kiveton Hall. *Transactions of the Hunter Archaeological Society*, Vol 13, 188-189.
- Darvill, T.C. 1988 Monuments Protection Programme. Monument Class Description: Moats fifth revision [online]. London: English Heritage. Available from: <http://www.english.gov.uk/mpp/mcd/moat.htm> [accessed 08/09/08].
- Davies, G. 1996 *Stage 1 Archaeological Field Evaluation at Bentley Sewage Works, Bentley, South Yorkshire* [unpublished].
- Davies, G. 1998 *Archaeological Desk-based Assessment of Land at Union Road, Thorne, South Yorkshire* [unpublished]. ARCUS report for Bellway Urban Renewal Ltd.
- Davies, G. 1999 *Archaeological Evaluation by Trial Trenching of Land at Green Lane Rawmarsh* [unpublished]. ARCUS report.

- Davies, G.** 2001 *Archaeological Excavation of Land off Bellows Road, Rawmarsh, Rotherham* [unpublished]. ARCUS report.
- Davies, G & Symonds, J.** 1995 *An Archaeological Field Evaluation of Land at Owston Hall and Park* [unpublished]. Sheffield: ARCUS report 188B.
- Davies, G. & Willmott, H.** 2002 *Excavation and Research at Sheffield Castle 1927-1960: An Assessment and Project Design* [unpublished]. Sheffield: ARCUS.
- Davis, S. and Morley, B.** 2006 *County Borough Election in England and Wales 1919-1938 Volume 3: A comparative analysis.* Ashgate Publishing Ltd.
- de Williams, G.A.** 1997 *Bilham Belvedere* [unpublished].
- Department of the Environment (DoE)** 1990 Planning Policy Guidance 16: Archaeology and Planning [online]. London: HMSO.  
Available from:  
[www.communities.gov.uk/planningandbuilding/planning/planningpolicyguidance/planningpolicystatements/planningpolicyguidance/245454](http://www.communities.gov.uk/planningandbuilding/planning/planningpolicyguidance/planningpolicystatements/planningpolicyguidance/245454) [accessed 08/09/08].
- Department of the Environment/ Department of National Heritage (DoE/ DNH)** 1994 *Planning Policy Guidance 15: Planning and the Historic Environment* [online]. London: HMSO.  
Available from:  
[www.communities.gov.uk/planningandbuilding/planning/planningpolicyguidance/planningpolicystatements/planningpolicyguidance/245450](http://www.communities.gov.uk/planningandbuilding/planning/planningpolicyguidance/planningpolicystatements/planningpolicyguidance/245450) [accessed 08/09/08].
- Desmond, R.** 1985 Bibliography of British Gardens. *The Garden History Society* Vol 13, No. 1, 81-81.
- Dillon, C.** 2000 *The Nailmakers of Hoylandswaine.* Hoylandswaine History Group.
- Dinnin, M.** 1997a The Drainage History of the Humberhead Levels. *In: R. Van de Noort and S. Ellis (eds.), Wetland Heritage of the Humberhead Levels.* Hull: Humber Wetlands Project/ University of Hull.
- Dinnin, M.** 1997b The Paleoenvironmental survey of West, Thorne and Hatfield Moors. *In: R. Van de Noort and S. Ellis (eds.), Wetland Heritage of the Humberhead Levels.* Hull: Humber Wetlands Project/ University of Hull.

- Dobinson, C.S.** 1996 *Twentieth Century Fortifications in England: Anti-aircraft Artillery, 1914-46*. York: Council for British Archaeology.
- Dobinson, C.S.** 2000 *Airfield Themes: Studies in the evolution of Britain's military airfields, 1918-1945*. York: Council for British Archaeology.
- Dodds, J.** 2003 *Sykehouse Barrier Bank, Sykehouse, South Yorkshire* [unpublished]. ASWYAS report.
- Dodsworth, T.** 1996 Rawmarsh Common: A Study in Landscape History. In: M. Jones (ed.), *Aspects of Rotherham 2*. Barnsley: Wharncliffe.
- Doe, V.** 1976 Some Developments in Middle Class Housing in Sheffield. In: S. Pollard and C. Holmes (eds.), *Essays in the Economic and Social History of South Yorkshire*. Barnsley: South Yorkshire County Council, Recreation Culture and Health Dept, 174-186.
- Dolby, M.** 1973 *Edlington Woods*. Yorkshire Council for the Environment.
- Doncaster MBC** 2006a *Doncaster Hedgerow Survey* [unpublished GIS data set]. Available from: Doncaster MBC Landscape Planning - Environment Group, Planning Services, Danum House, Doncaster, DN1 1UB.
- Doncaster MBC** 2006b *Lowland Heathy Oak Woodland Habitat Action Plan (Doncaster Borough)*. Doncaster MBC
- Doncaster MBC** 2007 Doncaster Lakeside [online]. Available from: [www.doncaster.gov.uk/Working\\_in\\_Doncaster/Invest\\_in\\_Doncaster/site\\_and\\_premises/Doncaster\\_Lakeside.asp](http://www.doncaster.gov.uk/Working_in_Doncaster/Invest_in_Doncaster/site_and_premises/Doncaster_Lakeside.asp) [accessed 08/09/08].
- Doncaster MBC** n.d (a) Bennetthorpe Conservation Area Appraisal [online]. Doncaster: Doncaster MBC. Available from: [http://www.doncaster.gov.uk/Images/Bennetthorpe%20appraisal%20new%20cover\\_tcm2-54274.pdf](http://www.doncaster.gov.uk/Images/Bennetthorpe%20appraisal%20new%20cover_tcm2-54274.pdf) [accessed 08/09/08].
- Doncaster MBC** n.d (b) Thorne Road Conservation Area Appraisal [online]. Doncaster: Doncaster MBC. Available from: [http://www.doncaster.gov.uk/Images/Thorne%20RoadAppraisal%20New%20Cover\\_tcm2-54272.pdf](http://www.doncaster.gov.uk/Images/Thorne%20RoadAppraisal%20New%20Cover_tcm2-54272.pdf) [accessed 08/09/08].

- Doncaster MBC** n.d (c) *Bawtry Hall: a brief history from information supplied by Mr Leslie Smith of Doncaster: Doncaster MBC Museums and Arts Service Publication no 52*. Doncaster: Doncaster MBC.
- Doncaster MBC** n.d (d) *Landscape Planning on Development Sites in Doncaster: Consultation Draft*. Doncaster: Doncaster MBC Environment and Planning Services.
- Dore Village Society (DVS) 2005** *Dore Village Design Statement* [online]. Available from: [www.dorevillage.co.uk](http://www.dorevillage.co.uk) [accessed 08/09/08].
- Douglas, M.** 2006 *Manor Oaks Farm, Manor Lane, Sheffield: Interim Report on Archaeological Building Recording*. [unpublished] Sheffield, ARCUS report number 837b.2
- DTA Environment & Ashmead Price Landscape Architecture** 1994 *Doncaster Landscape Assessment* [unpublished]. Report for Doncaster Metropolitan Borough Council.
- Duffield, B.** 2004 *Ewden Village* [online]. Available from: [www.looklocal.org.uk/features/history-oct.php](http://www.looklocal.org.uk/features/history-oct.php) [accessed 08/09/08].
- Dungworth, D., Cromwell, T., Ashurst, D., Cumberpatch, C., Higgins, D. & Willmott, H.** 2006 Glass and Pottery Manufacture at Silkstone, Yorkshire. *Post-Medieval Archaeology*, 40/1, 160-190.
- Dunlop, E.** 2005 Earth Centre closed for good as rescue bid fails. *Yorkshire Post* [online], 14th April, 2005. Available from: [www.yorkshirepost.co.uk/news/Earth-Centre-closed-for-good.997707.jp](http://www.yorkshirepost.co.uk/news/Earth-Centre-closed-for-good.997707.jp) [accessed 08/09/08].
- Durham, M.** 1838 *Plan of an Estate called Hamphall Stubbs....*. Photographic print reproduced from the original held in the Borthwick Institute of Historical Research.
- ECUS & Land Use Consultants** 2002 *Barnsley borough landscape character assessment* [Unpublished]. Report to Barnsley MBC.
- EDAS** 2006 *Manor Farm, Hooton Levitt Draft Report* [unpublished]. Ed Dennison Archaeological Services Ltd.
- Ede, J. and Darlington, J.** 2002 *Lancashire Historic Landscape Characterisation Programme - a report on the context, method and results for the Lancashire, Blackburn and Blackpool areas* [Unpublished]. Preston: Lancashire County Council Archaeology Service with English Heritage.

- Edwards, A.M.** 1981 *The Designs of Suburbia*. London: Pembridge Press.
- Elgar, W.H.** 1935 Cockshutt. *Transactions of the Hunter Archaeology Society* Vol 4, 260.
- Elliott, B.** 1998 Architects of No Slender Merit: Platt of Rotherham, 1700-1810. In: M. Jones (ed.), *Aspects of Rotherham 3*. Barnsley: Wharncliffe Publishing, 113-133.
- Elliott, B.** 1999 *Aspects of Doncaster 2*. Barnsley: Wharncliffe Publishing.
- Elliott, B.** 2001 *Darfield and Wombwell*. Stroud: Sutton Publishing Limited.
- Elliott, B.** 2002 Glimpses of Medieval Barnsley. In: B. Elliott (ed.), *Aspects of Barnsley 7*. Barnsley: Wharncliffe Books, 23-38.
- Elliott, B.** 2004 *The Making of Barnsley*. Barnsley: Wharncliffe Books Limited.
- Elliott, H.E.** c.1958 Thorncliffe: A Short History of Newton Chambers Co Ltd and its People. *Thorncliffe News*. Newton Chambers and Co, Ltd
- English Heritage** 1991 *Peel Hill motte and bailey Castle, Thorne* [scheduling notification]. London, English Heritage.
- English Heritage** 2001 *Register of Parks and Gardens of Special Historic Interest* [unpublished]. Available from: Enquiry & Research Services, The National Monuments Record Centre, NMR Services, Great Western Village, Kemble Drive, Swindon, SN2 2GZ.
- English Heritage** 2002 *Water Powered Bloomery, Iron Forge and Rolling Mill at Low Forge, Wortley, Barnsley*. Scheduling notification, Monument No. 34714
- English Heritage** 2004a *Bretton Park* [online]. Available from: [http://pastscape.english-heritage.org.uk/hob.aspx?hob\\_id=1146952](http://pastscape.english-heritage.org.uk/hob.aspx?hob_id=1146952) [accessed 08/09/08].
- English Heritage** 2004b *Register of Parks and Gardens of Special Historic Interest in England - South Yorkshire (Revised)* [unpublished]. London: English Heritage ref: GD 00037/RUP.
- English Heritage** 2004c *Scheduled Monument System Data* [unpublished dataset export]. Swindon: English Heritage National

- Monuments Record. Available from: National Monuments Record Centre, Kemble Drive, Swindon.
- English Heritage** 2005a Guidance on the Management of Conservation Areas [online]. English Heritage. Available from: [www.english-heritage.org.uk/server/show/nav.00100200800g005](http://www.english-heritage.org.uk/server/show/nav.00100200800g005) [accessed 08/09/08].
- English Heritage** 2005b *Listed Building System Data* [MIDAS dataset export in xml format]. Available from: National Monuments Record Centre, Kemble Drive, Swindon.
- English Heritage** 2007a No Title [High Hoyland Church]. English Heritage National Inventory (NMR) [online]. Available from: [http://ads.ahds.ac.uk/catalogue/search/fr.cfm?RCN=NMR\\_NATINV-51141](http://ads.ahds.ac.uk/catalogue/search/fr.cfm?RCN=NMR_NATINV-51141) [accessed 08/09/08].
- English Heritage** 2007b *The Heritage of Historic Suburbs*. London: English Heritage. Available from: <http://www.helm.org.uk/upload/pdf/Heritage-Suburbs.pdf> [accessed 08/09/08].
- English Heritage** 2007c *The Modern House and Housing: Selection Guide - Domestic Buildings (4)* [online]. London: English Heritage, Heritage Protection Dept. Available from: [http://www.english-heritage.org.uk/upload/pdf/Domestic\\_4\\_Modern\\_House\\_and\\_Housing.pdf](http://www.english-heritage.org.uk/upload/pdf/Domestic_4_Modern_House_and_Housing.pdf) [accessed 08/09/08].
- English Heritage** 2007d *Archaeological Cropmarks of the Magnesian Limestone* [unpublished GIS data set]. Swindon: English Heritage National Monuments Record. Available from: National Monuments Record, Kemble Drive, Swindon.
- English Heritage, University of Gloucestershire & the Countryside Agency** 2006 *Living Buildings in a Living Landscape: finding a future for historic farm buildings (long version)*. University of Gloucestershire.
- English, B.** 1985 *Yorkshire Enclosure Awards*. Hull: University of Hull.
- Environment Agency** 2001 *LIDAR data* [digital]. Environment Agency.
- Fairclough, G.** 2001 Foreword - Strategies for understanding and protection. In: D. Hall, *Turning the Plough: Midland open fields: Landscape Character and Proposals for Management*. Northampton: Northamptonshire County Council / English Heritage, 9-12.

- Fairclough, G.** 2002 *Historic Landscape Characterisation Template Project Design*. London: Unpublished English Heritage guidance.
- Farr, S.J.** 2002 *Merseyside Urban Characterisation Survey*. Unpublished outline Project Design for English Heritage. Liverpool: Merseyside Archaeological Service.
- Faull, M. & Stinson, M. (eds.)** 1986 [1086] *Domesday Book - Yorkshire*. London and Chichester: Philimore and Co Ltd.
- Fenton-Thomas, C.** 2006 *Sprotbrough Gardens: Report on an Archaeological Excavation* [unpublished]. York: On Site Archaeology.
- Field, J.** 1972 *English Field Names: A Dictionary*. Newton Abbot: David & Charles.
- Flavell, N.** 2003 Urban Allotment Gardens in the Eighteenth Century: the Case for Sheffield. *Agricultural History Review* Vol 51, Part 1.
- Fleming, A.** 1996 The Payne Family of Newhill: Quakers in the Eighteenth and Nineteenth Centuries. In: M. Jones (ed.), *Aspects of Rotherham 2*. Barnsley: Wharnccliffe Publishing, 49-69.
- Ford, L.** 2006 *High Fisher Gate, Doncaster: Archaeological Desk-Top Assessment* [unpublished]. ASWYAS report for Urbani Ltd.
- Ford, L.** 2007 Catalogue of Quarry Sites. In: I. Roberts, A. Deegan, D. Berg and L. Ford, *Archaeological Cropmark Landscapes of the Magnesian Limestone*. Morley: Archaeological Services WYAS.
- Friends of the Porter Valley** 2004 *Field Boundaries in the Upper Porter and Mayfield Valleys 2003/4* [unpublished].
- Gardner, R.** 2005 *Lindholme Hall, Hatfield Woodhouse, South Yorkshire* [unpublished]. *Archaeological Desk Based Assessment*. Pre-Construct Archaeology Lincoln report DONMG:2005.35
- Garland, E. & Young, B.** 1973 *From Dore to Dore*. [unknown].

- Gaskell, S.M.** 1976 Sheffield City Council and the Development of Suburban Areas Prior to World War I. *In: S. Pollard, and C. Holmes (eds.), Essays in the Economic and Social History of South Yorkshire*. Sheffield: South Yorkshire County Council, 187-202.
- Gaskell, S.M.** 1987 *Model Housing: From the Great Exhibition to the Festival of Britain*. London: Mansell Publishing Ltd.
- GBHGIS (Great Britain Historical GIS Project) 2008** Doncaster: Population Rate through time. *In: A Vision of Britain Through Time* [online]. Leeds and Bristol: Universities of Portsmouth. Available from: [www.visionofbritain.org.uk/data\\_rate\\_page.jsp?u\\_id=10202607&c\\_id=10001043&data\\_theme=T\\_POP&id=1](http://www.visionofbritain.org.uk/data_rate_page.jsp?u_id=10202607&c_id=10001043&data_theme=T_POP&id=1) [accessed 08/09/08].
- Gidman, J.** 2004 *Longley Park, Sheffield, South Yorkshire - Archaeological Excavation and Watching Brief* [unpublished].
- Gilbert, O.** n.d. *Plants in the Porter Valley and their Ecology* [unpublished]. Friends of the Porter Valley.
- Giles, C.** 1998 *Wardonia Works, Clough Road / Countess Road, Sheffield, South Yorkshire* [unpublished].
- Gill, M.** 2007 *Mines of Coal and Other Stratified Minerals in Yorkshire from 1854* [online]. Northern Mine Research Society. Available from: [www.nmrs.co.uk/mainframeset.htm](http://www.nmrs.co.uk/mainframeset.htm) [accessed 08/09/08].
- Glister, R.** 1995 The Dearne and Dove Canal. *In: B. Elliott (ed.), Aspects of Barnsley 3*. Barnsley: Wharncliffe Publishing, 116-132.
- Glister, R.** 1996 The Conception and Construction of the Barnsley Canal. *In: B. Elliott (ed.), Aspects of Barnsley 4*. Barnsley: Wharncliffe Publishing, 215-114.
- Glister, R.** 1998 Development and Decline of the Barnsley Canal. *In: B. Elliott (ed.), Aspects of Barnsley 5*. Barnsley: Wharncliffe Publishing, 41-55.
- Goldberg, E. and Kirby, K.** 2002 *Ancient Woodland: Guidance Material for Local Authorities*. Peterborough, English Nature.
- Goodchild, J.** 1996 The Ruddle Mines at Micklebring and the Ruddle Mill at Braithwell. *In: M. Jones (ed.), Aspects of Rotherham 2*. Barnsley: Wharncliffe Publishing, 228-233.

- Goodchild, J.** 1997 The Enclosure of Mexborough. *In: B. Elliott (ed.), Aspects of Doncaster*. Barnsley: Wharncliffe Publishing, 199-208.
- Goodchild, J.** 1998 Up Wakefield Road: Colliery Developments. *In: B. Elliott (ed.), Aspects of Barnsley 5*. Barnsley: Wharncliffe Publishing.
- Goodchild, J.** 2001 *South Yorkshire Collieries*. Stroud: Tempus Publishing Limited.
- Government Office for Yorkshire and the Humber** 2007 Objective 1 [online]. Government Office for Yorkshire and the Humber. Available from: [www.gos.gov.uk/goyh/eurofund/o1/](http://www.gos.gov.uk/goyh/eurofund/o1/) [accessed 17/04/08].
- Gray, G.D.B.** 1976 The South Yorkshire Coalfield. *In: J. Benson & R.G. Neville (eds.), Studies in the Yorkshire Coal Industry*. Manchester University Press, 31-44.
- Green, D.** 1941 Ickles Hall, Near Rotherham. *Transactions of the Hunter Archaeological Society* Vol 4 (4), 197-201.
- Green, D.** 1942 The Moat Hall, Braithwell. *Transactions of the Hunter Archaeological Society* Vol 5 (5), 233-236.
- Griffin, A.R.** 1971 *Mining in the East Midlands 1550-1947*. London: Frank Cass and Co.
- Griffin, J. D.** 1967 *The Parish Church of St. Mary Magdalene Whiston*. Rotherham: L. A. Ratcliffe.
- Guest, J.** 1880 On Rotherham and its Ecclesiastical and Collegiate Buildings. *Journal of the British Archaeological Association*, Vol 36, 377-397.
- Hall, D.** 1982 *Medieval Fields*. Aylesbury: Shire Publications.
- Hall, D.** 2001 *Turning the Plough. Midland Open Fields: Landscape Character and Proposals for Management*. Northampton: Northamptonshire County Council and English Heritage.
- Hansard** 1943 HL Deb *Coal: Open Cast Mining*, 9<sup>th</sup> Nov 1943 Vol. CXXIX, Col. 617.
- Harden, G.** 1978 *Medieval Boston and its Archaeological Implications* [unpublished]. Sleaford: South Lincolnshire Archaeological Unit.

- Harman, R. & Minnis, J. 2004 *Sheffield: Pevsner Architectural Guide*. New Haven and London: Yale University Press.
- Harratt, D. 1998 *The Saw Mill Barkhouse Lane, Cawthorne, South Yorkshire* [unpublished].
- Harrison, M. & Watson, M.R. 2006 Brerley, A History of Brierley [online]. Available from: [www.brierley59.freemove.co.uk/Brerley%20A%20History%20of%20Brierley.htm](http://www.brierley59.freemove.co.uk/Brerley%20A%20History%20of%20Brierley.htm) [accessed 08/09/08].
- Harvey, P. 2001 *Street Names of Sheffield*. Sheffield: Sheaf Publishing Ltd.
- Havinden, M. 1981 The Model Village. In: G.E. Mingay (ed.), *The Victorian Countryside*, Volume II. London and Boston: Routledge & Kegan Paul, 414-427.
- Haywood, J. 1825 *Hatfield, Thorne, Fishlake, Stainforth and Sykehouse Enclosure Award Plan*. [unpublished microfilm copy of original 12 chains to the inch plan held by Doncaster Archives] Sheffield Archives reference A152/3
- Herron, M. 2008 Mining starts again at pit. *The Star* [online]. 2 January, 2008. Sheffield: Sheffield Newspapers Ltd/Johnson Press. Available from: [www.thestar.co.uk/doncaster/Mining-starts-again-at-pit.3633544.jp](http://www.thestar.co.uk/doncaster/Mining-starts-again-at-pit.3633544.jp) [accessed 08/09/08].
- Hewitt, P. 2007 *The Motorway Archive* [online]. Available from: [www.ukmotorwayarchive.org/](http://www.ukmotorwayarchive.org/)
- Hey, D. 1975 The Parks at Tankersley and Wortley. *Yorkshire Archaeological Journal*, 47, 109-118.
- Hey, D. 1979 *The Making of South Yorkshire*. Ashbourne: Moorland Publishing.
- Hey, D. 1980 *Packmen, Carriers and Packhorse Roads*. Leicester: Leicester University Press.
- Hey, D. 1985 *Yorkshire from AD 1000*. Harlow: Longman Group Limited.
- Hey, D. 1986 *A Regional History of England: Yorkshire from AD 1000*. London and New York: Longman.
- Hey, D. 1991 *The Fiery Blades of Hallamshire: Sheffield and its Neighbourhood, 1660-1740*. Leicester University Press.

- Hey, D. 1998 *A History of Sheffield*. Lancaster: Carnegie Publishing.
- Hey, D. 2002 *A History of Penistone and District*. Barnsley: Wharncliffe Books.
- Hey, D. 1981a *Buildings of Britain 1550-1750, Yorkshire*. Ashbourne: Moorland Publishing.
- Hey, D. 1981b Industrialised Villages. In: G.E. Mingay, (ed.), *The Victorian Countryside*, Vol 1. London: Routledge & Kegan Paul, 353-362.
- Hey, D. & Magilton, R. 1983 St. Peter's Church, Warmsworth. *Yorkshire Archaeological Journal* Vol 55, 27-59.
- Hey, D., Olive, M. & Liddament, M. 1997 *Forging The Valley*. Sheffield Academic Press.
- Higginbotham, P. 2000 *The Workhouse* [online]. Available from: [www.workhouses.org.uk/index.html](http://www.workhouses.org.uk/index.html) [accessed 08/09/08].
- Higgins, D.A. 2003 *Clay Tobacco Pipes from Excavations at Silkstone, South Yorkshire*. English Heritage Centre for Archaeology Report 91/2003.
- Hill, A. 2001 *The South Yorkshire Coalfield: a History and Development*. Stroud: Tempus.
- Hill Rowe Partnership 1984 *A Summary of Proposed Work for the Underpinning and Support of [Hickleton Church]*. [unpublished].
- Hindle, D. 1990 *Medieval Town Plans*. Princes Risborough: Shire Publications.
- Hindle, P. 1998 Roads that ramble, and roads that run. *British Archaeology*, 31 [online]. Available from: <http://www.britarch.ac.uk/ba/ba31/ba31feat.html>
- Hinson, C. 2007 [1868] Darfield: Geographical and Historical Information from the year 1868. Transcribed from *The National Gazetteer of Great Britain and Ireland 1868* by Colin Hinson © 2003. Available from: [www.genuki.org.uk/big/eng/YKS/WRY/Darfield/Darfield68.htm](http://www.genuki.org.uk/big/eng/YKS/WRY/Darfield/Darfield68.htm) [accessed 08/09/08].

- Hippersley-Cox, C.I.** 1989 Timber Framed Buildings Recently Demolished at Hatfield House Lane, Shiregreen, Sheffield. *Transactions of the Hunter Archaeological Society* Vol 15, 25-29.
- HM Prison Service** 2004 *HM Prison Service* [online]. Available from: [www.hmprisonservice.gov.uk](http://www.hmprisonservice.gov.uk) [accessed 08/09/08].
- HMSO** 1997 *The Hedgerows Regulation* (Statutory Instrument 1997 No.1160)
- Holbrey, R.** 1991 *Results of First Stage Archaeological Evaluation of Land off Church Hill, Silkstone, Barnsley, South Yorkshire* [unpublished].
- Holbrey, R.** 1995 *Burnt Wood, Treeton, South Yorkshire. Preliminary Topographical Survey* [unpublished]. West Yorkshire Archaeology Service.
- Holland, D.** 1980 *Changing Landscapes in South Yorkshire*. Doncaster: D.Holland.
- Holland, D.** 1999 Bawtry: History in the Townscape. In: B. Elliott (ed.), *Aspects of Doncaster 2*. Barnsley: Wharnccliffe Books, 169-174.
- Hopkinson, G.G.** 1956 The Development of Inland Navigation in South Yorkshire and North Derbyshire, 1697-1850. *Transactions of the Hunter Society*, Vol VII, 5, 229-251.
- House of Commons Information Office** 2003 *Restoration of the Palace of Westminster:1981-94* [online]. Available from: [www.parliament.uk/parliamentary\\_publications\\_and\\_archives/factsheets/g12.cfm](http://www.parliament.uk/parliamentary_publications_and_archives/factsheets/g12.cfm) [accessed 08/09/08].
- Howard, E.** 1902 *Garden Cities of Tomorrow*. London: S. Sonnenschein.
- Humanities Research Institute Sheffield University** n.d. *The Cistercians in Yorkshire* [online]. Available from: <http://cistercians.shef.ac.uk/contact/> [accessed 08/09/08].
- Hunt, T.** 2006 The Charge of the Heavy Brigade. *The Guardian*, Monday, September 4<sup>th</sup>, 2006.
- Hunter, J.** 1869 *History of Hallamshire*. London: Pawson and Brailsford.

- Hunter, J. 1974 [1828] *South Yorkshire: the History and Topography of the Deanery of Doncaster*, Volume I. London: Joseph Hunter/ J.B. Nichols and Son.
- Hunter, J. 1974 [1831] *South Yorkshire: the History and Topography of the Deanery of Doncaster in the Diocese and County of York*, Volume II. London: Joseph Hunter / J.B. Nichols and Son.
- Ingram, J. 1823 *The Anglo Saxon Chronicle* [online]. Translated by J. Ingram. Available from: <http://www.gutenberg.org/dirs/etext96/angsx10.txt> [accessed 06/10/2005].
- Innocent, C.F. 1971 [1916] *The Development of English Building Construction*. Newton Abbot: David & Charles.
- Innocent, C.F. n.d. The Field-System of Wightwizle. *Transactions of the Hunter Archaeological Society* Vol 2, part 3.
- Jackson, R. 1858 *The History of the Town and Township of Barnsley, in Yorkshire from an Early Period*. London: Bell and Daldy.
- James, T. 2005 *The Proposed Junction 36 (M1) Surface Mine at Tankersley, Barnsley, South Yorkshire* [unpublished]. Wiltshire: AC Archaeology.
- Jefferson, P. 1813 *Archaeological Desk-Based Assessment of land near Bawtry Hall, Bawtry, South Yorkshire* [unpublished] Sheffield, ARCUS report for CG Property.
- Jessop, O. 2002 *Interim Statement of Test Pits Excavated at Brodsworth in August 2002* [unpublished].
- Jessop, O. 2005 *Archaeological Photographic Survey of Hinde House School, Sheffield, South Yorkshire* [unpublished].
- Jessop, O. & May, R. 2004 *Archaeological Desk-Based Assessment and Buildings Appraisal for Westgate, Rotherham, South Yorkshire* [unpublished]. ARCUS report for Rotherham MBC.
- Johnson, T.F. c.1979 *The Brushes Story*. Swinton: A.A. Print.
- Jones, J. 1999 An Illustrated History of Izal. In: M. Jones (ed.), *Aspects of Sheffield 2: Discovering Local History*. Barnsley: Wharncliffe Publishing Ltd, 148-163.
- Jones, J. & Jones, M. 1993 '*...A Most Enterprising Thing*' [unpublished].

- Jones, M. 1989 *Sheffield's Woodland Heritage*. Sheffield: Wildtrack publishing.
- Jones, M. 1990 *Inventory Survey of Ancient Woodlands in Rotherham Metropolitan Borough* [unpublished]. Sheffield City Polytechnic.
- Jones, M. 1995a Ironstone Mining at Tankersley in the Nineteenth Century for Elsecar and Milton Ironworks. In: B. Elliott (ed.), *Aspects of Barnsley 3*. Barnsley: Wharnccliffe Publishing Limited, 80-115.
- Jones, M. 1995b *Rotherham's Woodland Heritage*. Rotherham: Rotherwood Press.
- Jones, M. 1996 The Medieval Deer Park at Kimberworth. In: M. Jones (ed.), *Aspects of Rotherham 2*. Barnsley: Wharnccliffe Publishing, 115-135.
- Jones, M. (ed.) 1996 *Aspects of Rotherham 2: Discovering Local History*. Barnsley: Wharnccliffe Publishing.
- Jones, M. 1997 Woodland Management on the Duke of Norfolk's Sheffield Estate in the Early Eighteenth Century. In: M. Jones (ed.), *Aspects of Sheffield 1*. Barnsley: Wharnccliffe Publishing Limited, 48-69.
- Jones, M. 1999 Denaby Main: The Development of a South Yorkshire Mining Village. In: B. Elliott (ed.), *Aspects of Doncaster 2*. Barnsley: Wharnccliffe Publishing, 123-142.
- Jones, M. 2000a Destination Barnsley: The migration History of a Linen Weaving Family, 1798-1932. In: B. Elliott (ed.), *Aspects of Barnsley 6*. Barnsley: Wharnccliffe Publishing, 47-66.
- Jones, M. 2000b *The Making of the South Yorkshire Landscape*. Barnsley: Wharnccliffe Books.
- Jones, M. 2003 *South Yorkshire Yesterday: Glimpses of the Past*. Skipton: Smith Settle.
- Jones, S. 1991 *Grange Farm Norton* [unpublished].
- Judge, K. 2005 *St George's Conservation Area: Conservation Plan*.

- Kain R.J., Chapman, J. & Oliver, R.R.** 2004 *The Enclosure Maps of England and Wales, 1595-1918*. Cambridge University Press. Online catalogue available from: <http://hds.essex.ac.uk/em/> [accessed 08/09/08].
- Kain, R.J.P. and Oliver, R.R.** 2001 *Historic Parishes of England and Wales: an Electronic Map of Boundaries before 1850 with a Gazetteer and Metadata* [computer file]. Colchester, Essex: History Data Service, UK Data Archive [distributor], 17 May 2001. SN: 4348.
- Keith, K.** 2000 *Cusworth Hall and Park, Doncaster, South Yorkshire* [unpublished].
- Keith, K.** 2002 *Spindlewood, The Abbe's Walk, Burghwallis, South Yorkshire - Desk Based Assessment* [unpublished]. Morley: Archaeological Services WYAS for Fairclough Homes.
- Kesson, D.** 2006 We Don't Want to Loo-s Important Piece of History! *Doncaster Star* [online]. Available from: [www.DoncasterToday.co.uk](http://www.DoncasterToday.co.uk) [accessed 08/09/08].
- Kingston, J.** 2004 *Life and Death in Elizabethan Norton* [online]. Available from: [www.joskingston.org](http://www.joskingston.org) [accessed 08/09/08].
- Kirby, K. & Goldberg, E.** 2006 *Ancient Woodland: Guidance Material for Local Authorities*. Peterborough: English Nature.
- Kitching, D.** 1997 A Bentley Childhood Remembered. In: B. Elliott (ed.), *Aspects of Doncaster*. Barnsley: Wharncliffe Publishing, 243-260.
- Klemperer, M.** 2003 *Style and Social Competition Between the Landed Classes Articulated Through the Large Scale Ornamental Landscapes of the Doncaster District of South Yorkshire 1680-1840* [unpublished] PhD Thesis, Dept of Archaeology, University of Sheffield
- Klemperer, M. & Merrony, C.** 2004 *The Brodsworth Community Archaeology Project: Interim Report on Fieldwork August-September 2004* [unpublished].
- Lake, J and Edwards, B** 2006 *Historic Farmsteads. Preliminary Character Statement: Yorkshire and Humber Region*. Cheltenham: University of Gloucester Countryside and Community Research Unit / English Heritage / Countryside Agency.
- Lake, J.** 2007 Farming, paper presented at *Characterising Modern Times* EH biennial characterisation seminar, Society of Antiquaries London, 7<sup>th</sup> December 2007.

- Lakin, M.** 2002 *Hatfield Main Colliery, Stainforth, S. Yorks: Masterplan for Hatfield Colliery Power Park* [unpublished].
- Lancashire County Council** 2001 *Lancashire Extensive Urban Survey: A Historic Characterisation Study*. Unpublished Project Design for English Heritage, Preston: Lancashire Archaeology Service.
- Land Restoration Trust** 2004 Sites: Brodsworth South Yorkshire [online]. Warrington: Land Restoration Trust. Available from: [www.landrestorationtrust.org.uk/sites\\_Detail.asp?si=44&l1=4](http://www.landrestorationtrust.org.uk/sites_Detail.asp?si=44&l1=4) [accessed 14/01/08].
- Large, J.S.** 1952 *A History of Barnburgh*. Mexborough: Russells Ltd.
- Latham, I.D.** 1992 *Results of an Archaeological Survey at Cawthorne Woods*. Sheffield: South Yorkshire Archaeology Service.
- Latham, I.D.** 1993 An Historical / Archaeological Assessment of Adwick Mill, Adwick le Street. In: M.J. Francis & C. Cumberpatch (eds.), *Archaeology in South Yorkshire 1992-1993*. Sheffield: South Yorkshire Archaeology Service, 73-78.
- Latham, I.D.** 1994 *Results of a Desktop Assessment of the Archaeological Potential of the Wharncliffe Forest* [unpublished]. Sheffield: SYAFRU, for South Yorkshire Forest.
- Lawrence, H.** 1974 *Yorkshire Pots and Potteries*. Newton Abbott: David and Charles.
- Lawton, G.** 1840 *Collectio rerum ecclesiasticarum de diœcesi Eboracensi; or Collections Relative to Churches and Chapels within the Diocese of York*. London: J.G.F and J. Rivington.
- Le Patourel, H.E.** 1971 *The Moated Sites of Yorkshire*. London: Society for Medieval Archaeology
- Lee, D.** 2003 *Ancient Woodlands, Barnsley, South Yorkshire* [unpublished] ASWYAS.
- Lee, D.** 2005 *Grange Park Woods, Canklow Wood and Treeton Wood, Rotherham, South Yorkshire* [unpublished]. ASWYAS.

- Lee, D. & Richardson, J. 2003 *Grange Park Woods, Treeton Wood, Wath and Boyd Royd Woods, Rotherham, South Yorkshire* [unpublished] ASWYAS.
- Leech, R. 2007 *History of Silkstone and Silkstone Common* [online]. Available from: [www.silkstone.org/](http://www.silkstone.org/) [accessed 08/09/08].
- Lewis, G. 1968 [no title] - Memo from City Engineer re. Graves Park Fishponds [unpublished].
- Lewis, S. (ed.) 2006 [1848] *A Topographical Dictionary of England* [online]. University of London & History of Parliament Trust. Seventh edition. Digitised in 2006. Available from: [www.british-history.ac.uk/source.aspx?pubid=445](http://www.british-history.ac.uk/source.aspx?pubid=445) [accessed 08/09/08].
- Lilley, J.M. 1994 Excavations in Advance of the North Bridge Relief Road. In: S.P. Whitely and C.G. Cumberpatch (eds.), *Archaeology in South Yorkshire 1993-1994* Sheffield, South Yorkshire Archaeology Service, 33-37.
- Lilley, J.M. 1998 *Archive Report on Archaeological Excavations at Low Fishergate, Doncaster* [unpublished]. York Archaeological Trust.
- Lines, A. 2000 *Archaeological Desk-Based Assessment of Hungerhill Lane, Edenthorpe, South Yorkshire* [unpublished]. Sheffield: ARCUS Report.
- Lines, A. 2004 *Report on Archaeological Excavations at the Leadmill, Shoreham Street, Sheffield* [unpublished]. Sheffield: ARCUS Report 594C.1.
- Lodge, T. 1995 Rotherham's Railway Trades: An Early Chapter in Heavy Engineering. In: M. Jones (ed.), *Aspects of Rotherham: Discovering Local History*. Barnsley: Wharncliffe Publishing Limited.
- Lodge, T.J. 1974 Lidgett Colliery. *The Industrial Railway Record*, 54, 237-252 [online]. Available from: <http://www.irsociety.co.uk/Archives/54/Lidgett.htm> [accessed 08/09/08].
- Long, D.J., Chambers, F.M. & Barnatt, J. 1998 The Palaeoenvironment and the Vegetation History of a Later Prehistoric Field System at Stoke Flat on the Gritstone Uplands of the Peak District. *Journal of Archaeological Science*, 25, 505-519.

- Magilton, J.R.** 1977 *The Doncaster District: An Archaeological Survey*. Doncaster: Doncaster Museum and Arts Service.
- Magilton, J. R.** 1979 Tickhill: The Topography of a Medieval Town. *Transactions of the Hunter Archaeological Society* Vol 10 (5), 344-349.
- Marshall, C.** 2007 *CBRD Motorway Archive* [online]. Available from: [www.cbrd.co.uk/motorway/](http://www.cbrd.co.uk/motorway/)
- May, R.** 2003 *Archaeological Desk Based Assessment of Land at London Road, Sheffield, South Yorkshire* [unpublished]. Sheffield: ARCUS Report
- May, R.** 2004a *Archaeological Desk Based Assessment of Land at Woodhouse Lane, Hatfield, Doncaster* [unpublished]. Sheffield: ARCUS Report
- May, R.** 2004b *Archaeological Desk-Based Assessment of Canal Street, Barnsley, South Yorkshire* [unpublished]. Sheffield: ARCUS. Sheffield: ARCUS Report
- May, R.** 2005 *Archaeological Desk-Based Assessment of Hail Mary Hill Wood, Falconer Wood and Bassingthorpe Spring, Rotherham, South Yorkshire* [unpublished]. Sheffield: ARCUS Report 886.1
- May, R. & Jessop, O.** 2004 *Archaeological Desk-Based Appraisal and Buildings Appraisal of Stocksbridge Steelworks, South Yorkshire* [unpublished].
- May, R. and Jessop, O.** 2007 *Archaeological Desk-Based Assessment, Coltran Engineering, Church St, Mexborough* [unpublished]. Sheffield: ARCUS for Coltran Products Ltd.
- McCarthy, B. [for Rotherham's Biodiversity Forum]** 2001 Rotherham's Biodiversity Action Plan. [online] Rotherham Metropolitan Borough Council. Available from: [www.rotherham.gov.uk/graphics/Leisure/Countryside+and+Wildlife/Biodiversity/EDSBiodiversityPlan.htm](http://www.rotherham.gov.uk/graphics/Leisure/Countryside+and+Wildlife/Biodiversity/EDSBiodiversityPlan.htm) [accessed 08/09/08].
- McCluskey, B.** 2002 *Sykehouse Barrier Bank, Sykehouse, South Yorkshire* [unpublished].
- McCluskey, B.** 2005 *Speeds Building, 14-15 Vicarage Lane / 18 High Street, Rotherham, South Yorkshire* [unpublished]. ASWYAS report for Phoenix Enterprises.

- Medlicott, I.R.** 1987 The Development of Coal Mining on the Norfolk and Rockingham-Fitzwilliam Estates in South Yorkshire. *Yorkshire Archaeological Journal*, 59, 103-118.
- Medlicott, I.R.** 1998 Elsecar: the Making of an Industrial Community, 1750-1830. In: B. Elliott (ed.), *Aspects of Barnsley 5*. Barnsley: Wharncliffe Publishing, 149-172.
- Mellor, I.** 2006 *Park Drive, Sprotbrough, South Yorkshire: Archaeological Desk Based Assessment* [unpublished]. Field Archaeology Specialists report for O'Neill Associates.
- Mercer, E.** 1975 *English Vernacular Houses*. London: HMSO.
- Merrony, C.** 1994 More than meets the eye? A Preliminary Discussion of the Archaeological Remains of Beauchief Abbey and Park. In: C.G. Cumberpatch and S.P. Whiteley (eds.), *Archaeology in South Yorkshire 1993-1994* Sheffield: South Yorkshire Archaeology Service.
- Merrony, C., Hamilton, C., & Kitchen, W.** 2001 *The Brodsworth Project: Interim Report on Fieldwork Undertaken During August 2001* [unpublished].
- Miller, E.** 1804 The History and Antiquities of Doncaster and its Vicinity. In: M. Adams, *Campsall Quarry: Preliminary Archaeological Investigation* [unpublished].
- Miller, K.** 1997a *The Isle of Axholme Historic Landscape Characterisation Project* [unpublished]. Report for the Countryside Commission, Yorkshire and Humber Region, Leeds.
- Miller, K.** 1997b *Wharncliffe Rocks Scheduled Monument Additional Notes* [unpublished].
- Miller, W.T.** 1949 *The Water Mills of Sheffield* (Fourth edition). Sheffield: Sheffield Trades Historical Society.
- Morley, C.** 1984 *A Short Survey of Historical Grenoside* [unpublished].
- Morton, W.** 2005 *Barnsley Family History Society: Worsbrough* [online]. Available from: [www.barnsleyfhs.co.uk/wboro1.htm](http://www.barnsleyfhs.co.uk/wboro1.htm) [accessed 08/09/08].
- Mott, R.A.** 1969 The Water Mills of Beauchief Abbey. *Transactions of the Hunter Archaeology Society*, Vol 9 (pt 4), 203-220.

- Moxon, C.A.** 2000 Rowland Wilkinson's Cawthorne. In: B. Elliott (ed.), *Aspects of Barnsley* 6. Barnsley: Wharncliffe Books, 151-170.
- Muir, R.** 2000 *The New Reading the Landscape: Fieldwork in Landscape History*. Exeter: University of Exeter Press.
- Mulville, J., Stroud, G., Davies, G. & Symonds, J.** 1996 *Desk Based Assessment of Riverside Exchange, Sheffield* [unpublished]. Sheffield: ARCUS report 240.
- Munford, A.P.** 1995 From Slums to Council Houses: The Rotherham Experience. In: M. Jones (ed.), *Aspects of Rotherham*. Barnsley: Wharncliffe Books, 273-297.
- Munford, A.P.** 2000 *A History of Rotherham*. Stroud: Sutton Publishing Ltd.
- Munford, A.P.** 2003 *Iron and Steel Town: An Industrial History of Rotherham*. Stroud: Sutton Publishing Ltd.
- Muthesius, S.** 1982 *The English Terraced House*. New Haven: Yale University Press.
- Myers, A.** 1995 *Spring Wood and the White Coal Industry: Rapid Archaeological Survey and Report* [unpublished].
- National Monuments Record** n.d. *English Heritage NMR Excavation Index for England*. Available online from: <http://ads.ahds.ac.uk> [accessed 08/09/08].
- Natural England** 2007 *The Ancient Woodland Inventory (England)* [GIS table]. Available online from: [www.english-nature.org.uk/pubs/gis/tech\\_aw.htm](http://www.english-nature.org.uk/pubs/gis/tech_aw.htm) [downloaded in 2007].
- New York Times** 1996 DuPont to Cut 2,800 Jobs in Nylon Manufacturing. *New York Times* Nov 15, 1996 [online]. Available from: <http://query.nytimes.com/gst/fullpage.html?res=9A0DEFD173AF936A25752C1A960958260> [accessed 10/01/08].
- Newman, R. Cranstone, D. & Howard-Davis, C.** 2001 *The Historical Archaeology of Britain c.1540-1900*. Stroud: Sutton Publishing Ltd.
- Nicholson, V.** 1993 Gunthwaite and the Bosvilles. In: B. Elliott (ed.), *Aspects of Barnsley*. Barnsley: Wharncliffe Publishing Limited.

- Nicholson, V.** 2001 *Upper Don Watermills*. Sheffield: Hallamshire Press.
- Northern Archaeological Associates** 2001 *Fuelling the Revolution: The Woods that Founded the Steel Country. Sheffield Archaeological Surveys: Volume II - Level 2 and 3 Survey Woodlands* [unpublished]. Barnard Castle: Northern Archaeological Associates report no NAA 01/106.
- Northern Archaeological Associates** 2003 *Low Grange Farm, Thurnscoe, South Yorkshire: Archaeological Evaluation* [unpublished]. Report no NAA 03/130.
- Northern Archaeological Associates** 2004 *Capitol Park, Barnsley: Environmental Statement* [unpublished].
- Northern Archaeological Associates** 2007 *Roebuck Hill, Jump, Barnsley, South Yorkshire: Post-Excavation Assessment Report* [unpublished]. NAA report no. 07/12.
- Odom, W.** 1928 *The Story of St. Philip's Church, Sheffield (A Centenary Record) 1828 -1928* [online]. Available from: [http://freepages.genealogy.rootsweb.com/~engsheffield/j\\_crawshaw/stphilips\\_story.htm](http://freepages.genealogy.rootsweb.com/~engsheffield/j_crawshaw/stphilips_story.htm) [accessed 08/09/08].
- Office for National Statistics** 2004 *Living in Britain: Results from the 2002 General Household Survey* [online]. The Office for National Statistics. Available from: [www.statistics.gov.uk/lib2002/](http://www.statistics.gov.uk/lib2002/) [accessed 01/04/08].
- Office of the Deputy Prime Minister (ODPM)** 2005 *Planning Policy Statement 1: Delivering Sustainable Development* [online]. London: HMSO. Available from: [www.communities.gov.uk/publications/planningandbuilding/planningpolicystatement](http://www.communities.gov.uk/publications/planningandbuilding/planningpolicystatement) [accessed 08/09/08].
- Olive, M.** 1981 Old Greenhill. Community magazine serving Greenhill, Lowedges and Bradway. *The City Wall* - No 7 - April / May 1981.
- Oliver, R.** 1993 *Ordnance Survey Maps: a Concise Guide for Historians*. London: Charles Close Society.
- O'Neill, R.** 2002 *Rapid Assessment of Stumperlowe Hall, Fulwood, Sheffield, South Yorkshire* [unpublished].

- O'Neill, R. 2004 *Archaeological Investigations at Wellgate (Areas A, B and C), Conisbrough, Doncaster, South Yorkshire: Final Report* [unpublished]. ARCUS report for Doncaster MBC, Hallam Housing Society and South Yorkshire Housing Association.
- O'Neill, R. and Jackson, R. 2007 *Archaeological Watching Brief at Bawtry Hall, Bawtry, Doncaster, South Yorkshire* [unpublished]. Sheffield: ARCUS report for Brett Homes (Yorkshire Ltd).
- Page, M. 2000 *Clay Wood Management Plan Draft 2000-2005* [unpublished]. Sheffield City Council.
- Page, W., Proby, G. & Ladds, S.I. 1936 'The Middle Level of the Fens and its reclamation', *A History of the County of Huntingdon: Volume 3* (1936), 249-290. Available online from: <http://www.british-history.ac.uk/report.aspx?compid=66187> [accessed 08/09/08].
- Palmer, R. 2000 *Redhouse Project, Adwick-le-Street, Area Centred SE5208 South Yorkshire: Air Photo Assessment* [unpublished]. Newark: John Samuels.
- Parham, M. 2002 *New York Riverside, Rotherham: Archaeological Desk-Based Assessment* [unpublished].
- PCA Ltd 2004 *Archaeological Investigations at the Former Rawmarsh Dairy, Claypit Lane, Rawmarsh* [unpublished].
- Peace, A. c1980 *Cadeby Cliff, Conisbrough : An Interim Report* [unpublished].
- Pearson, T. & Oswald, A. 1999 *Quern Manufacturing at Wharncliffe Rocks, Sheffield : Survey Report* [unpublished]. English Heritage NMR report.
- Penrose, S. 2007 *Images of Change: an Archaeology of England's Contemporary Landscape*. London: English Heritage.
- Percy, C. 1996 *The History of Wharncliffe Chase and Heath: A Preliminary Assessment* [unpublished]. Produced for Sheffield Centre for Ecology and Environmental Management.
- Pevsner, N. 1967 *The Buildings of England - Yorkshire (West Riding)*. (2nd edition) Radcliffe, E. (ed.). Middlesex: Penguin Books Ltd.

- Phoenix Golf Club** 2008 Club History [online]. Available from: [www.pheonixgolfclub.co.uk/index.html](http://www.pheonixgolfclub.co.uk/index.html) [accessed 18/06/2008].
- Pidcock-Burns, M.L.** 1996 *Burghwallis and Bentley: A Comparative Study of Two South Yorkshire Parishes* [online]. Available from: <http://www.burghwallis.com/pdf/Burghwallis%20%20%20Bentley%20Full%20%20%20Maps.pdf> [accessed 08/09/08].
- Pine, J.** 2002 *Hazel Lane Quarry, Phase D Hamplote, South Yorkshire* [unpublished].
- Polding, T.** 1998 A Brief History of Barnsley Trams. In: B. Elliott (ed.), *Aspects of Barnsley* 5. Barnsley: Wharncliffe Publishing, 73-90.
- Pollard, E., Hooper, M.D. & Moore, N.W.** 1974 *Hedges*. London: Collins
- Pollard, S.** 1956 The Growth of Population. In: D.L. Linton (ed.), *Sheffield and its Region: A Scientific and Historical Survey*. Sheffield: British Association for the Advancement of Science.
- Pollington, M. & Brown, A.** 2005 *Rossington All Saints School, New Rossington, South Yorkshire. Archaeological Desk Based Assessment* [unpublished]. Archaeological Services WYAS Report no. 1462.
- Potter, G.R.** 1981 Beauchief Abbey after the Dissolution of the Monasteries. *Transactions of the Hunter Archaeology Society* Vol 11, 46-51.
- Potters Europe** 2007 *Potters Europe, History* [online]. Available from: [www.potterseurope.org/about\\_history\\_potters.asp](http://www.potterseurope.org/about_history_potters.asp) [accessed 08/09/08].
- Pratt, C.T.** 1881 History of Cawthorne [online]. Transcribed by Midgley, T. 2007. Available from: [www.geocities.com/Heartland/Lane/8771/cawthornehistory.html](http://www.geocities.com/Heartland/Lane/8771/cawthornehistory.html) [accessed 08/09/08].
- Preston, F.I. & Butcher, L.H.** 1956 Grimesthorpe Road, Sheffield (Roman Ridge Excavation Reports IV). *Transactions of the Hunter Archaeological Society* Vol 7, 96-97.
- Rackham, O.** 1986 *The History of the Countryside: The Classic History of Britain's Landscape, Flora and Fauna*. London: Orion Books.

- Rackham, O.** 1990 *Trees and Woodland in the British Landscape: The Complete History of Britain's Trees, Woods and Hedgerows*. London: Phoenix.
- Radley, J. & Mellars, P.** 1963 Hail Mary Hill: a Mesolithic Surface Site in the Rother Valley. *Transaction of the Hunter Archaeological Society* Vol 7, 301-311.
- Raistrick, A.** 1973 *Industrial Archaeology*. London: Grafton Books.
- Raistrick, A. and Allen, E.** 1939 The South Yorkshire Ironmasters (1690-1750). *The Economic History Review* Volume 9, No 2 (May 1939).
- Ratcliffe, D.** 2007 Changing Townscapes of South Yorkshire: Sheffield's Housing Since the 1960s. In: J. Schofield (ed.), *Modern Times. Conservation Bulletin 56*. London: English Heritage.
- RCHME** 1991 *Upper Hoyland Hall, Nether Hoyland, South Yorkshire, Historic Building Report*. York: RCHME.
- Richards, R.** 1991 *The Parish Church of St Mary the Virgin* [unpublished].
- Richardson, J.** 2005 *Barnburgh Hall, Barnburgh, South Yorkshire: Archaeological Evaluation and Excavation* [unpublished]. Morley: Archaeological Services WYAS.
- Rigold, S.E.** 1968 Monk Bretton Priory. *Yorkshire Archaeological Journal*, 125, 322.
- Riley, D.N.** 1980 *Early Landscape From The Air. Studies of cropmarks in South Yorkshire and North Nottinghamshire*. Sheffield: Department of Archaeology and Prehistory, University of Sheffield.
- Riley, D.N.** 1984 *Derrick Riley Air Photograph Collection - 1984 Flights*. Oblique black and white aerial photographs.
- Roberts, B.K.** 1987 *The Making of the English Village*. Harlow: Longman Group UK.
- Roberts, B.K.** 1996 *Landscapes of Settlement; Prehistory to the Present*. London: Routledge.
- Roberts, I., Deegan, A., Berg, D. & Ford, L.** 2007 *Archaeological Cropmark Landscapes of the Magnesian Limestone*. [Unpublished project report]. Morley: Archaeological Services WYAS for English Heritage.

- Roberts, J.G.** 1995 *Altered by the hand of taste: halls, parks and landscapes in the Doncaster area of South Yorkshire, 1660-1850*. [unpublished] BA (hons) dissertation, Department of Archaeology and Prehistory, University of Sheffield.
- Roberts, P.** 1977 Moated Sites of the Doncaster District. In: J.R. Magilton, 1977 *The Doncaster District: An Archaeological Survey*. Doncaster: DMBC Museum and Arts Service, 91-93.
- Roberts, S. and Wrathmell, S.** 2000 *An Atlas of Rural Settlement*. London: English Heritage.
- Roberts, T.** 2004 *Hodkin and Jones: A Legacy Cast in Stone? An Investigation into the Significance of Concrete in Domestic Buildings in Britain During the Late Nineteenth and Early Twentieth Centuries* [unpublished].
- Robinson, G.** 2004 *Station Road, Arksey, South Yorkshire, Archaeological Evaluation* [unpublished].
- Rodgers, A.** 1999 Roche Abbey Excavations 1857-1935. In: M. Jones (ed.), *Aspects of Rotherham 2*. Barnsley: Wharncliffe Publishing, 95-114.
- Rose, M. & Roberts, I.** 2007 *Rectory Farm, Laughton en le Morthen, South Yorkshire: Archaeological Excavation* [unpublished]. Morley: Archaeological Services WYAS.
- Rotherham MBC** 2003 Wood Lee Common [sic.]SSSI [online]. Available from: [www.rotherham.gov.uk/graphics/Leisure/Countryside+and+Wildlife/Sites+of+Special+Scientific+Interest/EDSWoodLeaCommon.htm](http://www.rotherham.gov.uk/graphics/Leisure/Countryside+and+Wildlife/Sites+of+Special+Scientific+Interest/EDSWoodLeaCommon.htm) [accessed 08/09/08].
- Rotherham MBC** 2004 *Templeborough Flood Alleviation Scheme Environmental Statement* [unpublished].
- Rotherham Renaissance** 2008 Rotherham Renaissance: a new beginning [online]. Available from: <http://www.rotherhamrenaissance.co.uk> [accessed 08/09/08].
- Rural Development Service** 2005 *Higher Level Stewardship*
- Ryder, P.F.** 1977a *35 Kiveton Lane, Todwick*. [unpublished report] for South Yorkshire County Archaeological Service.

- Ryder, P.F. 1977b *Cruck Building, The Old Rectory, Handsworth*. [unpublished report] for South Yorkshire County Archaeological Service.
- Ryder, P.F. 1978 *Hall Farm (?), Aughton* [unpublished report]. For South Yorkshire County Archaeology Service.
- Ryder, P.F. 1979a *Timber Framed Buildings at Abdy* [unpublished report]. For South Yorkshire County Archaeological Service.
- Ryder, P.F. 1979b *Bramley Grange* [unpublished report]. For South Yorkshire County Archaeological Service.
- Ryder, P.F. 1979c *Timber Framed Buildings in South Yorkshire*. Sheffield: South Yorkshire County Council; Recreation, Culture and Health Department.
- Ryder, P.F. 1980 Ecclesfield Priory. *Archaeological Journal*, 137, 453-454.
- Ryder, P.F. 1982a *Saxon Churches in South Yorkshire*. Sheffield: South Yorkshire County Council; Recreation, Culture and Health Department.
- Ryder, P.F. 1982b *Timber Framed House (The Croft), 17 Woodsetts Road, Gildingwells*. [unpublished report]. For South Yorkshire County Archaeological Service.
- Ryder, P.F. 1983 *Water Hall, Penistone* [unpublished].
- Ryder, P.F. 1984 *St Leonard's Church, Wortley: Excavation by South Yorks. County Archaeology Service January 1984*. [unpublished]. For South Yorkshire County Archaeological Service.
- Ryder, P.F. 1987 Five South Yorkshire Timber-Framed Houses. *Yorkshire Archaeological Journal*, 59.
- Ryder, P.F. & Birch, J. 1988 Hatfield Manor House, South Yorkshire. *Yorkshire Archaeology Journal* Vol 60, 65-104.
- Rylatt, J. 2001 *Walkley: The Development of a Suburban Landscape*. [unpublished]. Thesis (MA). Landscape Archaeology, University of Sheffield.
- Saich, D. (ed) 2002 *Archaeology in South Yorkshire 1998/1999*. Sheffield: South Yorkshire Archaeology Service.

- Schmoller, T.** 1992 *Sheffield Papermakers: Three Centuries of Papermaking in the Sheffield Area*. Wylam: Allenholme Press.
- Scott Wilson Kirkpatrick Ltd** 2002 *Doncaster Finningley Airport, The Airport Proposals. Environmental Statement: Final Report Volume 2: Appendices* [Unpublished]. Leeds: Scott Wilson Kirkpatrick and Co Ltd.
- Scurfield, G.** 1986 Seventeenth Century Sheffield and its Environs. *The Yorkshire Archaeological Journal* 58, 147-171.
- Sewell, J.** 1996 *A Strategy for the Heritage Parks and Green Spaces of Sheffield*. Thesis (MA). University of Sheffield.
- Sewell, J.** 1997 Paradise Lost? Sheffield's Historic Parks and Gardens. In: M. Jones (ed), *Aspects of Sheffield 1: Discovering Local History*. Barnsley: Wharncliffe Publishing.
- Sewell, J.** 2004 *Proposed Heritage Site: Longley Park* [unpublished].
- Sheffield Centre for Ecology and Environmental Management** 1996 *Blackmoor Management Plan 1996-2001* [unpublished].
- Sheffield City Council** 1945 *Sheffield Replanned: A Report, with plates, diagrams and illustrations, setting out the problems in re-planning the city and the proposals of the Sheffield Town Planning Committee*. Sheffield: Sheffield City Council.
- Sheffield City Council** 1962 *Ten Years of Housing in Sheffield*. Sheffield: Sheffield Corporation.
- Sheffield City Council** 1976 *Midhopstones Conservation Study 1*. [unpublished].
- Sheffield City Council** 1977 *Brightholme Lee Conservation Area* [unpublished].
- Sheffield City Council** 1997 *Sheffield Historic Parks and Gardens: UDP Policy Background Paper no 4*. [unpublished].
- Sheffield City Council** 2000a *Kelham Island Industrial Conservation Area: Statement of Special Interest* [unpublished].
- Sheffield City Council** 2000b *Proposed Porter Brook Conservation Area* [unpublished].
- Sheffield City Council** 2002a *Cultural Industries Quarter, Conservation Area Appraisal and Guidelines* [unpublished].

- Sheffield City Council** 2002b *Nether Edge Conservation Area Appraisal (Draft)* [unpublished].
- Sheffield City Council** 2004a *Conservation Appraisal Study for the John Street / Bramall Area, Sheffield* [unpublished].
- Sheffield City Council** 2004b *Report to Planning and Highways Area Board - Wincobank 'Five Roads' Planning Brief* [unpublished].
- Sheffield City Council** 2004c *Sheffield City Centre: Urban Design Compendium* [unpublished]. Report for Sheffield City Council prepared by Gillespies.
- Sheffield City Council** 2005 *Condition of the City's Dams* [unpublished]. Report by Sheffield City Council Premises and Assets management team to Culture, Economy and Sustainability Scrutiny and Policy Development Board meeting 19th May, 2005. Available from: [www.sheffield.gov.uk](http://www.sheffield.gov.uk) [accessed 03/07/2007].
- Sheffield City Council (Parks Woodlands and Countryside)** 2001 *Ecclesall Woods Management Plan 2001-2005* [unpublished].
- Sheffield City Libraries** 1936 *Guide to the Fairbank Collection*. Sheffield: Sheffield City Libraries.
- Sheffield Corporation** 1955 *Multi Storey Housing in Some European Countries: Report of the City of Sheffield Housing Deputation* Sheffield: Sheffield Corporation Architects Department.
- Sheffield Corporation** 1962 *Ten Years of Housing in Sheffield 1953-1963* Sheffield: The Housing Development Committee of the Corporation of Sheffield
- Sheffield Hallam University** 1999 *Public Art Research Archive, Sheffield Hallam University* [online]. Available from: <http://public-art.shu.ac.uk/> [accessed 08/09/08].
- Short, J.R.** 1982 *Housing in Britain: The Post War Experience*. London and New York: Methuen.
- Shorter Oxford English Dictionary** 1973 Volume 1, 3<sup>rd</sup> edition. Oxford: Clarendon Press.

- Shotbolt, L.A., Thomas, A.D., Hutchinson S.M. & Dougill, A.J.** 2001  
Reconstructing the History of Heavy Metal Pollution in the Southern Pennines from the Sedimentary Record of Reservoirs: Methods and Preliminary Results. *North West Geography*, Vol 1, no. 2, 36-52. Manchester Geographical Society.
- Skinner, J.S.** 1997 *Form and Fancy: Factories and Factory Buildings by Wallis, Gilbert and Partners, 1916-1939*. Liverpool: Liverpool University Press.
- Slater, T.R.** 1989 Doncaster's Town Plan: An Analysis. In: P.P Buckland, J.R. Magilton and C. Hayfield, *The Archaeology of Doncaster 2. The Medieval and Later Town*. Oxford: BAR British Series 202, 43-61.
- Smedley, N.** 1948-51 Coin Hoard, Marr Thick, Nr Doncaster. *Yorkshire Archaeological Journal* Vol 37, 520-521.
- Smith, A.H.** 1961 *The Place-Names of the West Riding of Yorkshire. The Wapentakes of Lower & Upper Strafforth and Staincross. The Place-Names of the West Riding of Yorkshire, Part I*. Cambridge: Cambridge University Press.
- Smith, A.H.** 1962 *The Place-Names of the West Riding of Yorkshire: Part VII*. Cambridge: Cambridge University Press.
- Smith, E.F.** 1850 *Reports of cases argued and determined in the English Court of Chancery, with notes and references to both English and American decisions Vol. XXII*. New York: Banks. Gould and Co.
- Smith, H.** 1997 Sheffield's Turnpike Roads. In: M. Jones (ed.), *Aspects of Sheffield*. Barnsley: Wharncliffe Publishing Ltd.
- Smith, H.E.** 1887 *History of Conisbrough Castle*. Worksop.
- Smith, T.** 1990 *Surveys by William Fairbank 'At Beauchief' 1759-1761* [unpublished].
- South Yorkshire Forest** 2007 Barnsley residents Look Forward to Healthy Green Space. South Yorkshire Forest News (Summer 2007) [online]. Available From: [www.syforest.co.uk/downloads/syf\\_news\\_summer\\_2007.pdf](http://www.syforest.co.uk/downloads/syf_news_summer_2007.pdf) [accessed 08/09/08].
- South Yorkshire Forest Partnership** 2000 *Fuelling A Revolution: The Woods that Founded the Steel Country* [online]. Available from: <http://www.heritagewoodsonline.co.uk/> [accessed 08/09/08].

- Speed, G.** 1996 *Skelbrooke Quarry, South Yorkshire - Archaeological Evaluation* [unpublished].
- Stenton, M.** 2005a *Archaeological Desk-Based Assessment of Stonebridge House, Tickhill, South Yorkshire* [unpublished]. ARCUS report for Building Link Design.
- Stenton, M.** 2005b *Archaeological desk-based assessment of the former Express Dairy depot, Queen Street, Thorne, South Yorkshire* [unpublished]. ARCUS report for Building Design Services Doncaster.
- Stocks, C.** 1979 *Firbeck and the Three Estates*. Sheffield: Woodsetts Local History Society.
- Stovin, G.** 1752 *Hatfield Chase: A brief account of the Drainage of the Level of Hatfield Chase in the Countys of York, Lincoln and Nottingham with the Country Adjacent*. Transcription by F. Dickinson from original document held by West Yorkshire Archives. Available from: <http://members.aol.com/fdickinson/stovin.htm>
- Stratton, M.** 2000 *Twentieth Century Industrial Archaeology*. London: Taylor and Francis.
- Stroud, G.** 1996 *The Value of the Fairbank Collection as a resource for the study of landscape change in the parish of Eckington, Derbyshire* Dissertation (MA). University of Sheffield.
- Sugdens** 2007 *Wm. Sugdens* [online]. Available from: [www.wm-sugden.co.uk/](http://www.wm-sugden.co.uk/) [accessed 08/09/08].
- Swan, V.G.** 1984 *The Pottery Kilns of Roman Britain*. London: HMSO.
- SYAFRU (South Yorkshire Archaeology Field and Research Unit)** 1995 *Results of a First and Second Stage Archaeological Evaluation: Orgreave Hall and Curtilage* [unpublished]. SYAFRU for RJB Mining.
- SYAS** 2005 *South Yorkshire Historic Environment Characterisation: revised project design 18<sup>th</sup> Feb, 2005*. [Unpublished document]. South Yorkshire Archaeology Service.
- SYAS** 2008 *South Yorkshire Sites and Monument Record (SMR)* [dynamic MS Access - GIS database] Sheffield: South Yorkshire Archaeology Service. Available by appointment with SYAS, Howden House, 1 Union Street, Sheffield, S1 2SH. Email: [syorks.archservice@sheffield.gov.uk](mailto:syorks.archservice@sheffield.gov.uk)

- Sydes, B. 1986 Site Visit: Woodhouse Field Moated Site. [unpublished note]
- Sydes, B. 1993 Excavations at Pickburn Leys, Adwick-le-Street, Doncaster. In: M.J. Francis & C. Cumberpatch (eds.), *Archaeology in South Yorkshire 1992-1993*. Sheffield: South Yorkshire Archaeology Service.
- Sydes, B. & Symonds, J. 1985 *The Excavation of an Enclosure and Field System of Iron Age/Romano-British Date at Pickburn Leys* [unpublished].
- Sydes, R.E. 1984 *Saint Wilfred's Hickleton: a South Yorkshire Church Rediscovered: Draft Report* (compiled 2003). [unpublished].
- Sydes, R.E. & Holbrey, R. 1991 *Results of an Archaeological Evaluation at Barnburgh Hall* [unpublished]. Sheffield: South Yorkshire Archaeological Field and Research Unit.
- SYFWI & WYFWI 1991 *The South & West Yorkshire Village Book*. Newbury: Countryside Books and the South and West Yorkshire Federations of Women's Institutes.
- Sykes, S. 1993 The Patchwork Quilt: Finding Dodworth's Medieval Landscape. In: B. Elliott (ed.), *Aspects of Barnsley*. Barnsley: Wharnccliffe Publishing Limited, 225-247.
- Sykes, S. 1996 Shepherds, Sheep and Gentlemen: Penistone Moorland Agriculture in the Early Nineteenth Century. In: B. Elliott (ed.), *Aspects of Barnsley 4*. Barnsley: Wharnccliffe Publishing, 189-214.
- Symonds, J. 1993a *An Archaeological Desk-Top Study of Land Near Holme Hall Quarry, Stainton, South Yorkshire* [unpublished]. Sheffield: ARCUS Report no. 121.
- Symonds, J. 1993b *Thorne Town Centre Re-Development - An Archaeological Desk-Top Study* [unpublished].
- Symonds, J. (ed.) Beauchamp, V. and Unwin, J. 2001 *The Historical Archaeology of the Sheffield Cutlery and Tableware Industry 1750-1900*. - ARCUS studies in historical archaeology 1. Sheffield: ARCUS.
- Symonds, J. & Davies, G. 1995 *An Archaeological Field Evaluation of Land at Owston Hall and Park* [unpublished]. Sheffield: ARCUS report no 188b
- Taylor, C. 1975 *Fields in the English Landscape*. London: J.M Dent.

- Taylor, H.** 1991 *The Linen Bleachworks of Barnsley and District and their Industrial Archaeology*. Thesis (MA). University of Sheffield.
- Taylor, H.** 1993 Bleachworks of Barnsley and their Industrial Archaeology. In: B. Elliott (ed.), *Aspects of Barnsley*. Barnsley: Wharncliffe Publishing, 25-61.
- Taylor, H.** 1994 Nails, Mules, Music and Miners: Village Life in Mapplewell and Staincross Through the Nineteenth Century. In: B. Elliott (ed.), *Aspects of Barnsley 2*. Barnsley: Wharncliffe Publishing, 97-126.
- Taylor, H.** 1995 Taylor Row and the Handloom Weavers of Barnsley. In: B. Elliott (ed.), *Aspects of Barnsley 3*. Barnsley: Wharncliffe Publishing, 39-64.
- Taylor, H.** 1996a *Archaeological Field Evaluation at Hail Mary Hill Wood, South Yorkshire* [unpublished]. Sheffield: ARCUS report 272.
- Taylor, H.** 1996b Barnsley Comes of Age: The Town in the 1860s. In: B. Elliott (ed.), *Aspects of Barnsley 4*. Barnsley: Wharncliffe Publishing, 112-136.
- Taylor, H.** 1998 *Church Farm, Bradfield, South Yorkshire Archaeological Survey* [unpublished].
- Taylor, H.** 2000 *Hall Broom Farm, Bradfield, South Yorkshire FCE2229* [unpublished]. Peak District National Park Authority Archaeology Service.
- Taylor, W.** 2001 *South Yorkshire Pits*. Barnsley: Wharncliffe Books.
- The Children's Society** 2002-6 *Hidden Lives Revealed: A Virtual Archive - Children in Care 1882 - 1918* [online]. Available from: [www.hiddenlives.org.uk](http://www.hiddenlives.org.uk) [accessed 08/09/08].
- The Darfield Area Amenity Society** 2002 *The Darfield Area Amenity Society Limited* [online]. Available from: [www.darfield.co.uk/index.htm](http://www.darfield.co.uk/index.htm) [accessed 08/09/08].
- The Penny Magazine Supplement** 1844 A Day at the Fitzalan Steel and File Works, Sheffield. *The Penny Magazine Supplement Vol XIII*, 121-128.
- The Times** 1927 The Rival Satirists. Editorial in *The Times* 27<sup>th</sup> September, 1927.

- The Welcome Trust** 2007 *Hospital Records Database* [online]. Available from: [www.nationalarchives.gov.uk/hospitalrecords](http://www.nationalarchives.gov.uk/hospitalrecords) [accessed 08/09/08].
- Thirsk, J. (ed.)** 1985 *Agrarian History of England and Wales* Vol. V (2)
- Thomas, R.J.C.H.** 1998 Post War R.A.F. Finningley. *Airfield Review* Oct, 26-35.
- Thompson, M.W.** 1971 *Conisbrough Castle, Yorkshire*. London: HMSO.
- Thorp, F.** 1974 The Yorkshire Archaeological Register 1973. *Yorkshire Archaeological Journal*, vol. 46, 141-157.
- Tomlinson, J.** 1887 *Doncaster From the Roman Occupation to the Present Time*. London: Wyman & Sons.
- Topwood, A.** 1999 The Heart of the City. *Private Finance Initiative Journal*, Vol 4, Issue 4, 78-79.
- Tracking Lives History Group** 2000 Penistone: The Coldest Station in England? In: B. Elliott (ed.), *Aspects of Barnsley* 6. Barnsley: Wharncliffe Books.
- Travis, J.R.** n.d. *Wath Wood and Boyd Royd Wood: An Archaeological Survey*. Thesis (MA), University of Sheffield Department of Archaeology.
- Turner, M.** 1986 Parliamentary Enclosures: Gains and Costs. *ReFRESH [online]*, 3. Available from: [www.scottishcommons.org/docs/english\\_enclosures.pdf](http://www.scottishcommons.org/docs/english_enclosures.pdf) [accessed 08/09/08].
- Turton, S.** 1997 A Changing Landscape: Darnall in the Nineteenth Century. In: M. Jones (ed.), *Aspects of Sheffield 1: Discovering Local History*. Barnsley: Wharncliffe Publishing, 182-202.
- Tyers, I.** 2002 *Dendrochronological Analysis of Timbers from 41-43 Church Street, Barnsley, Yorkshire*. [unpublished]. ARCUS report 574t
- Umpleby, T.** 1995 Water-Power Sites in the Dearne Catchment: Two Barnsley Area Corn Mill Examples. In: B. Elliott (ed.), *Aspects of Barnsley* 3. Barnsley: Wharncliffe Publishing.
- Umpleby, T.** 2000 *Water Mills and Furnaces on the Yorkshire Dearne and its Tributaries*. Wakefield: Wakefield Historical Publications.

- University of Hull** 2004 *Genesis - Developing Access to Women's History Sources in the British Isles* [online]. Available from: [www.genesis.ac.uk/archive](http://www.genesis.ac.uk/archive) [accessed 08/09/08].
- University of Leicester** 2004 *Historical Directories Searchable Digital Library* [online]. Available from: <http://www.historicaldirectories.org> [accessed 08/09/08].
- University of Manchester Archaeological Unit** 1999 *Ecclesall Woods, Sheffield: An Archaeological Desk Based Assessment* [unpublished].
- Unwin, R.** 1902 *Cottage Plans and Common Sense*. London: Fabian Tract.
- Unwin, R.** 1994 *Town Planning in Practice: An Introduction to the Art of Designing Cities and Suburbs*. [originally published 1909] Princeton: Princeton Architectural Press.
- Van de Noort, R., Chapman, H.P & Collis, J.R.** 2007 *Sutton Common: The excavation of an Iron Age 'marsh-fort'*. CBA research report 154, York: Council for British Archaeology.
- Van de Noort, R. & Ellis, S. (eds.)** 1997 *Wetland Heritage of the Humberhead Levels. An Archaeological Survey*. Humber Wetlands Project, School of Geography and Earth Resources, University of Hull.
- Vickers, J.E.** 1979 *Old Sheffield Town*. Sheffield: Applebaum.
- Waithe, M.** 2006 *William Morris's Utopia of Strangers: Victorian Medievalism and the Ideal of Hospitality*. Woodbridge: D.S.Brewer.
- Wakefield Council** 2007 *Bretton Hall to be Transformed. Wakefield Council Press Release, 02/11/07* [online]. Available from: [www.wakefield.gov.uk/News/PressReleases/news/pr1579.htm](http://www.wakefield.gov.uk/News/PressReleases/news/pr1579.htm) [accessed 08/09/08].
- Walton, M.** 1943a *Shirecliffe Hall. Transactions of the Hunter Archaeological Society* Vol 15, 53-60.
- Walton, M.** 1943b *The Three Darnall Halls. Transactions of the Hunter Archaeological Society*, 15, 126-130.
- Walton, M.** 1984 *Sheffield: Its Story and its Achievements (Fifth Edition)*. Otley: Amethyst Press.
- Wentworth Castle and Stainborough Park Heritage Trust** 2006 *Wentworth Castle Gardens and Stainborough Park* [online]. Available from: <http://wentworthcastle.org/> [accessed 08/09/08].

- Wheeler, P.** 1994 South Yorkshire Place Names Project. [unpublished]. Report for South Yorkshire Archaeology Service.
- White, F.** 1796 *A plan of the township of Wortley surveyed for the Hon. J. S. Wortley in the year 1796 by Francis White of York.* Available from: Sheffield Archives ref. Wh M/Maps/19R.
- White, W.** 1849 *General Directory of Sheffield.* Sheffield: William White.
- White, W.** 1879 *White's General and Commercial Directory of Sheffield, Rotherham, Barnsley, Chesterfield, and Worksop, and all the parishes, townships, and villages within a distance of twelve miles from Sheffield as a centre* [online]. Sheffield: William White. Available from: [www.historicaldirectories.org](http://www.historicaldirectories.org) [accessed 08/09/08].
- Whitehand, J.W.R.** 2001 British Urban Morphology: The Conzenian Tradition. *Urban Morphology* 5(2), 103-109.
- Whitehand, J.W.R & Carr, C.M.H** 2003 Twentieth Century Suburbs. *Urban Morphology* 7, 1.
- Whitworth, A.** 1998 John Whitworth, Architect and Surveyor of Barnsley. In: B. Elliott (ed.), *Aspects of Barnsley* 5. Barnsley: Wharncliffe Publishing, 189-200.
- Wild, J.B.** 1970 *Preliminary Report on the Excavation at Green Lane, Rawmarsh* [unpublished].
- Williams, A.** 2003 *The Typology of Industrial Buildings with Reference to the Steel Trades in Sheffield, 1750-1900.* Thesis (PhD). University of Sheffield.
- Willmott, H.** 2001 *An Archaeological Assessment of Don Street, Rotherham* [unpublished]. ARCUS report.
- Willmott, H.** 2003 *Some Evidence for Glassworking at Silkstone, Barnsley, South Yorkshire.* English Heritage Centre for Archaeology Report 71/2003.
- Wood, L.** 2006 *Darton High School* [online]. Available from: [www.dartonhigh.org/schoolhistory.htm](http://www.dartonhigh.org/schoolhistory.htm) [accessed 08/09/08].
- Woodland Trust** 2004a *Bitholmes Wood: Management Plan* [online]. Available from: [www.wt-woods.org.uk](http://www.wt-woods.org.uk) [accessed Jan 2006].

- Woodland Trust** 2004b *Wantley Dragon Wood: Management Plan* [online]. Available online at [www.wt-woods.org.uk](http://www.wt-woods.org.uk) [accessed Jan 2006].
- Woodland Trust** 2007 *Woodland Trust - Bagger Wood* [online]. Available from: [www.wt-woods.org.uk/baggerwood](http://www.wt-woods.org.uk/baggerwood) [accessed 08/09/08].
- Wortley Hall** 2001 *Wortley Hall, Brief History* [online]. Available from: [www.wortleyhall.com/history.php](http://www.wortleyhall.com/history.php) [accessed 08/09/08].
- Wray, N.** 1997 *Bath Steel Works, Penistone Road, Sheffield* [unpublished]. RCHME.
- Wray, N.** 1998a *Baltic Steel Works, Effingham Road* [unpublished]. RCHME. NBR Index No. 65126.
- Wray, N.** 1998b *Globe Works, Penistone Road, Sheffield, South Yorkshire* [unpublished]. RCHME. NBR Index No. 98234
- Wray, N.** 1998c *Sanderson's Darnall Works, Darnall Road, Sheffield* [unpublished]. RCHME. NBR Index No. 98246.
- Wray, N., Hawkins, B. & Giles, C.** 2001 *One Great Workshop: The Buildings of the Sheffield Metal Trades*. London: English Heritage.
- WYAS** 1999 *Land Adjacent to Roman Ridge View, Wincobank, Sheffield, South Yorkshire* [unpublished].
- WYAS** 2004 *Church Lane, Barnby Dun, South Yorkshire* [unpublished].
- WYAS** 2005 *Ash House Farm, Myrtle Road, Sheffield* [unpublished].
- WYAS** 2005 *Station Road Maltings, Barnby Dun, Doncaster, South Yorkshire* [unpublished].
- YAJ** 1980 *Yorkshire Archaeological Journal* 51
- Yorkshire Archaeological Society** 1897 *Notes on Yorkshire Churches. Yorkshire Archaeological Journal* 14
- Yorkshire Archaeology Society** 1982 *Yorkshire Archaeological Journal* Vol 54 Leeds: Arthur Wigley & Sons Ltd.
- Yorkshire Forward** 2003 *Remaking Barnsley: Strategic Development Framework 2003-2033* [online]. Available from: [www.remakingbarnsley.co.uk/](http://www.remakingbarnsley.co.uk/) [accessed 08/09/08].

## Map Sources

- Bingley, W.** 1814 *A Plan of Thorpe Fields Made at the Time of the Inclosure 1814.* Available from: Sheffield Archives NBC 62.
- Bingley, W.** 1816 *The 2nd Plan of a Part of the Allotments in the Open Fields of Brampton Bierley as Set Out at the Time of Enclosure in 1816.* Available from: Sheffield Archives Reference NBC 58.
- Brown, J.** 1923 *Plan of the Township of Ulley in the Parishes of Treeton & Aston and the County of York.* Available from: Sheffield Archives CL E (295) 67.
- Fairbank, W.** 1764 *Ravenfield Park: Northern Half.*
- Fairbank, W.** 1770 *A Plan of George Hobson's Mill . . . At Heeley in the Parish of Norton . . .* Available from: Sheffield Archives, HC 61 (Hobson Collection).
- Fairbank, W.** 1771 *Plan of Manor of Hoyland.* Available from: Sheffield Archives, Ref: WATH 13 L.
- Fairbank, W.** 1777 *A Map of the Township of Barnsley in the Parish of Silkstone.* Barnsley Archives Reference: EM/1953.
- Fairbank, W.** 1788 *Ecclesall Enclosure Award and Plan.* Available from: Sheffield Archives, Wentworth Woodhouse Muniments.
- Fairbank, W.** 1795 *A Map of the Parish of Sheffield in the County of York.*
- Fairbank, W.** 1796 *A Map of Part of the Manor of Kimberworth in the Parish of Rotherham and County of York.* Available from: Rotherham Archives, R/ 87.
- Fairbank, W.** n.d. *Draft Award Map of Hoyland.* Available from: Sheffield Archives, WATH 14L.
- Fairbank, W. & Fairbank, J.** 1808 *A Map of the Town and Environs of Sheffield.*
- Garforth, W.P.** 1822 *A Plan of the Township of Barnsley in the West Riding of the County of York.*
- Geoinformation Group Ltd.** 1999 *Cities Revealed: South Yorkshire* [digital aerial photography].

<b>Geoinformation Group Ltd.</b>	2002	<i>Cities Revealed: South Yorkshire</i> [digital aerial photography].
<b>Gosling, R.</b>	1736	<i>A Plan of Sheffield From an Actual Survey.</i>
<b>Jefferys, T.</b>	1775	<i>The County of York.</i> Third Edition. Reprinted by: Margary, H. 1973.
<b>Kelk, J.</b>	1764	<i>A Map of the Manor of Rotherham in the West Riding of Yorkshire</i>
<b>Ordnance Survey</b>	1848-57	<i>County Series mapping, Yorkshire, Epoch 1</i> [digital], 1:10560. Exeter: Landmark.
<b>Ordnance Survey</b>	1875-95	<i>County Series mapping, Derbyshire, Epoch</i> 1 [digital], 1:2500. Exeter: Landmark.
<b>Ordnance Survey</b>	1882-96	<i>County Series mapping, Derbyshire, Epoch</i> 1 [digital], 1:10560. Exeter: Landmark.
<b>Ordnance Survey</b>	1883-99	<i>County Series mapping, Nottinghamshire,</i> Epoch 1 [digital], 1:10560. Exeter: Landmark.
<b>Ordnance Survey</b>	1886-97	<i>County Series mapping, Lincolnshire, Epoch</i> 1 [digital], 1:10560. Exeter: Landmark.
<b>Ordnance Survey</b>	1886-98	<i>County Series mapping, Yorkshire, Epoch 1</i> [digital], 1:2500. Exeter: Landmark.
<b>Ordnance Survey</b>	1888-96	<i>County Series mapping, Yorkshire, Epoch 2</i> [digital], 1:10560. Exeter: Landmark.
<b>Ordnance Survey</b>	1898-1901	<i>County Series mapping, Derbyshire, Epoch</i> 2 [digital], 1:2500. Exeter: Landmark.
<b>Ordnance Survey</b>	1898-1904	<i>County Series mapping, Derbyshire, Epoch</i> 2 [digital], 1:10560. Exeter: Landmark.
<b>Ordnance Survey</b>	1899-1907	<i>County Series mapping, Nottinghamshire,</i> Epoch 2 [digital], 1:10560. Exeter: Landmark.
<b>Ordnance Survey</b>	1902-15	<i>County Series mapping, Yorkshire, Epoch 2</i> [digital], 1:2500. Exeter: Landmark.
<b>Ordnance Survey</b>	1903-24	<i>County Series mapping, Yorkshire, Epoch 3</i> [digital], 1:10560. Exeter: Landmark.
<b>Ordnance Survey</b>	1914-23	<i>County Series mapping, Derbyshire, Epoch</i> 3 [digital], 1:2500. Exeter: Landmark.
<b>Ordnance Survey</b>	1915-23	<i>County Series mapping, Nottinghamshire,</i> Epoch 3 [digital], 1:10560. Exeter: Landmark.

Ordnance Survey	1916-32	<i>County Series mapping, Yorkshire, Epoch 3 [digital], 1:2500. Exeter: Landmark.</i>
Ordnance Survey	1919-25	<i>County Series mapping, Derbyshire, Epoch 3 [digital], 1:10560. Exeter: Landmark.</i>
Ordnance Survey	1925-54	<i>County Series mapping, Yorkshire, Epoch 4 [digital], 1:10560. Exeter: Landmark.</i>
Ordnance Survey	1933-47	<i>County Series mapping, Yorkshire, Epoch 4 [digital], 1:2500. Exeter: Landmark.</i>
Ordnance Survey	1937-46	<i>County Series mapping, Derbyshire, Epoch 4 [digital], 1:2500. Exeter: Landmark.</i>
Ordnance Survey	1938-51	<i>County Series mapping, Derbyshire, Epoch 4 [digital], 1:10560. Exeter: Landmark.</i>
Ordnance Survey	1938-53	<i>County Series mapping, Nottinghamshire, Epoch 4 [digital], 1:10560. Exeter: Landmark.</i>
Ordnance Survey	1954-76	<i>Yorkshire and Derbyshire [paper map tiles], 1:10,560. Chessington: Ordnance Survey</i>
Ordnance Survey	1971-90	<i>South Yorkshire [paper map tiles], 1:10,000. Southampton: Ordnance Survey.</i>
Ordnance Survey	1969	<i>Doncaster, Geological Survey of Great Britain (England and Wales) Drift, 1:63360. Southampton: Ordnance Survey.</i>
Ordnance Survey	1971	<i>Goole, Geological Survey of Great Britain (England and Wales) Drift, 1:50,000. Southampton: Ordnance Survey.</i>
Ordnance Survey	1974	<i>Sheffield, Geological Survey of Great Britain (England and Wales) Solid with Drift, 1:50,000. Southampton: Ordnance Survey.</i>
Ordnance Survey	1976	<i>Barnsley, Geological Survey of Great Britain (England and Wales) Solid with Drift, 1:50,000. Southampton: Ordnance Survey.</i>
Ordnance Survey	1978	<i>Map of Roman Britain [fourth edition]. Scale: 10 miles to the Inch. Southampton: Ordnance Survey.</i>
Ordnance Survey	2004	<i>Land Line [digital], 1:1250, 1:2500. London: Ordnance Survey.</i>
Ordnance Survey	2004	<i>National Grid Series [digital], 1:10,000. London: Ordnance Survey.</i>

- Ordnance Survey** 2004 *National Grid Series* [digital], 1:250,000.  
London: Ordnance Survey.
- Ordnance Survey** 2004 *National Grid Series* [digital], 1:50,000.  
London: Ordnance Survey.
- Ordnance Survey** 2006 *National Grid Series: Sheffield* [digital],  
1:25,000. London: Ordnance Survey.
- Ordnance Survey** 2007 *Landform Panorama* [digital], 1:50,000.  
London: Ordnance Survey.
- Pape, W.** 1776 *Copy of a Map of Little Houghton*. Available  
from: Sheffield Archives, Ref: SY417/Z/1/1.
- Rodgers, R.** 1811 *Plan of the Exchange Between [J Copley  
and R Fountayne Wilson] Within the Township of Cadeby  
. . .* Available from: Sheffield Archives MHD/36.
- Rotheram, B.** 1774 *A Plan of the Town of Rotherham in the  
County of York drawn for the Earl of Effingham*.
- Sanderson, G.** 2001 [1835] *Sandersons Map. Twenty Miles Round  
Mansfield*. Derbyshire County Council & Nottinghamshire  
County Council.
- Speede, J.** 1610 *The West Ridinge of Yorkeshyre with the most  
Famous and Fayre Citie Yorke Described*. Reprinted by:  
Old Map Company 2001.

## Appendices

### Appendix I: South Yorkshire Historic Environment Character Types

Broad Types (Attributes Recorded)	Historic Environment Types	Description
Residential (Housing Density Legibility Private Open Space Public Spaces Layout Pattern Status)	Burgage Plots	Series of long narrow residential plots perpendicular to main streets. Used even where there is no evidence of an official burgage system, in place of the term toft.
	Elite Residence	Large country residences. Typically associated with recreational land and intended to display of wealth and status of their owners. (Usually only the house itself is classified as such - for surrounding parks see Ornamental - Private Parkland.)
	Vernacular Cottages	Small-scale housing built in local materials & styles probably without the involvement of a professional architect.
	Estate Village	Villages dominated by buildings in a style deliberately sponsored by a single landowner as part of the aesthetic 'improvement' of their estate.
	Farm Complex	Groups of buildings and associated spaces principally concerned with agricultural modes of production.
	Back-To-Back / Courtyard Houses	High density conjoined (terraced) urban workers housing built before the introduction of local housing bylaws, often built without rear doors or windows and generally associated with communal courtyards. Distinct from the later more standardised 'Terraced Housing'

Broad Types (Attributes Recorded)	Historic Environment Types	Description
	Terraced Housing	High density conjoined (terraced) housing in both urban and urban-fringe locations that does not share communal space with any houses other than its neighbours to right or left, generally built to high levels of standardisation following the introduction of local authority housing bylaws.
	Villas/ Detached Housing	Larger houses, generally not terraced but occasionally semi-detached, built with gardens to at least front and rear.
	Semi-Detached Housing	Two storey and bungalow housing, often built in symmetrical pairs in large estate groups or as 'ribbon developments'. Has sometimes been used where there has been doubt about the municipal or private origin of some early 20 <sup>th</sup> century suburbs.
	Planned Estate (Social Housing)	Council or housing association estates built on a large scale to a standard design.
	Prefabs	Prefabricated housing, typically identified by plan form analogy with proven examples and (for post war examples) from historic sources and identification of short lived estates appearing after 1945 and redeveloped before 1990.
	Romany or other Traveller Community site	Permanent settlement for travelling communities of caravans.
	High Rise Flats	'Point' and 'slab' blocks of flats of over 5 storeys. ('Point blocks' are taller than their width; 'Slab blocks' are wider than their height.
	Low Rise Flats	Flat blocks with generally less than five floors.
	Private Housing Estate	Standardised estates of houses built by speculative developers.

Broad Types (Attributes Recorded)	Historic Environment Types	Description
<b>Enclosed Land</b> (Boundary Morphology Boundary Type Field Size Legibility Pattern Boundary loss since 1850)	Prehistoric Field Systems	*Used only as a past type* to identify Prehistoric/Romano-British field systems, known from aerial photographs.
	Crofts	Used for enclosures of a rural nature congruent with 'Burgage Plots' in an adjacent village.
	Open Fields	*Used only as a past type* Large (>10ha) enclosures of medieval date, which were farmed collectively in narrow un-fenced strips. Identified from field name evidence preserved on early OS maps, historic sources and plan form analogy based on characteristic 's-curved' narrow enclosures believed to have formed from sub medieval piecemeal enclosure processes.
	Strip Fields	Enclosure systems made up of blocks of narrow and often curving strips of land, bounded by hedgerows or stone walls.
	Assarts	Irregular systems of enclosure with comparatively high levels of mature trees in pockets of woodland and in boundaries. Generally taken as a sign of land reclaimed from woodlands.
	Piecemeal Enclosure	Any irregular enclosure patterns that cannot be ascribed with confidence as either 'Assarts' or 'Strip Enclosure'.
	Surveyed Enclosure (Parliamentary/Private)	Straight sided, large scale and regular enclosure patterns created as a result, mostly, of acts of parliament but also through private agreement. They exhibit a regular, grid-like pattern with ruler straight boundaries. The boundaries between fields are often very uniform and are indicative of a process of land enclosure planned in a surveyors drawing office and executed by professionals with scientific instruments.

Broad Types (Attributes Recorded)	Historic Environment Types	Description
	Drained Wetlands	Straight sided enclosure patterns bounded by drainage systems on low lying flat land characterised by alluvial and drift geology and frequently associated with place-names indicative of former wetlands.
	Valley Floor Meadows	Low lying enclosures situated in the flood plains of riverine systems, typically characterised by seasonally flooded grassland.
	Agglomerated Enclosure	Very large enclosures (>10ha) used for mechanised arable cultivation. Can normally be associated with high levels of field boundary loss, either through the deliberate removal of field boundaries or through lack of maintenance of field boundaries.
Unenclosed land (Elevation Legibility)	Commons and Greens	Uncultivated land to which common access was or remains available either by tradition or right.
	Moorland	Uncultivated land characterised by low growing vegetation typically on acid rich soils on which peat formation is and has been an active component
	Regenerated Scrubland	Naturally developed scrub land. Often found on former industrial or extractive sites that have fallen out of use.
	Wetland Common	Unenclosed land prone to flooding.
Communications (Communications Sub Type Legibility Status)	Airport	Land and structures set aside for the purpose of the landing and taking off of aircraft, and the embarkation and disembarkation of cargo and passengers.
	Car park	Land and structures dedicated to the parking of road vehicles.
	Canal Lock Ladder System	Systems of artificial canals designed to facilitate the movement of vessels from two stretches of water at differing elevations.

Broad Types (Attributes Recorded)	Historic Environment Types	Description
	Canal or River Wharf	Facilities along water courses for the loading and unloading of goods or the servicing of craft.
	Motorway & Trunk Road Junctions	The cartilage of major 'grade separated' road junctions where two or more major highways meet at different heights requiring systems of earthworks, raised roundabouts, and bridges. (Nb. The carriageways of trunk roads and motorways are not separately recorded as character units outside urban centres, although they frequently form character unit edges).
	Motorway Services	Facilities provided alongside motorways for the rest and refreshment of drivers.
	Ring Road/ Bypass	Major urban dual carriageway systems, including all carriageways, subways and roundabouts. Recorded in urban centres due to their effects through severance and demolition on the urban historic environment.
	Viaduct/ Aqueduct	Longer bridges conveying transport infrastructure over multiple landscape features. Separately recorded because of their visual impact on surrounding areas.
	Transport Interchange	Facility acting as a connection point between two or more modes of public transport.
	Train Station	Land and structures set aside for the purpose of the stopping and loading of railway trains, and the embarkation and disembarkation of cargo and passengers.
	Train Depot / Sidings	Area of a railway network occupied by multiple branching tracks and switchgear provided for the loading and unloading of goods trains
	Bus Depot	Structures and associated yards provided for the overnight storage and maintenance of public busses.

Broad Types (Attributes Recorded)	Historic Environment Types	Description
	Tunnel Portal	Entrance way to railway tunnel.
	Tram Depot	Structures and associated yards provided for the overnight storage and maintenance of trams.
<b>Commercial</b> (Building Scale Commercial Sub Type Legibility Status)	Markets	An area within a town or village plan, which may be enclosed within a structure or in an open air area established by custom or charter, that is set aside for the trading of goods, often on particular days of the week.
	Retail Park	Large retail outlet sheds and the associated car parking and landscaping.
	Shopping Centre	Large integrated covered complex, designed to house retail units and the associated car parking and landscaping.
	Distribution Centre	Land and structures used for storage and distribution of items. Frequently in rural or urban fringe locations close to major transport infrastructure. Frequently modern, large sheds.
	Entertainment Complex	Large scale, often out of town, complex of entertainment facilities, e.g. cinemas, bowling alleys
	Business Park	Estates of offices and associated car parking and landscaping.
	Offices	Used to identify areas within older urban fabric occupied mostly by offices.
	Warehousing	Land and structures used for storage and of items prior to shipping or manufacture. Associated with older industrial works.
	Commercial Core - Urban	Retail and business areas in urban core areas.
	Commercial Core - Suburban	Retail and business areas within suburban areas.

Broad Types (Attributes Recorded)	Historic Environment Types	Description
<b>Woodland</b> (Boundary Loss since 1850 Boundary Morphology Woodland Size Legibility)	Ancient Woodland	Land that has had continuous woodland cover since at least 1600AD.
	Semi Natural Woodland	Land with a stand of trees made up of native species, of local provenance, which has not been planted.
	Wood Pasture	Ancient woodland with historic evidence for use for the common grazing of animals.
	Wet Wood	Woodland with historic or placename evidence for seasonal or permanent flooding- e.g. carr, osier beds
	Spring Wood	Wood with historic, archaeological or place-name evidence for management by coppicing. Default to ancient woodland where fits both categories.
	Plantation	Woodland known to have been deliberately planted in regular shapes or patterns.
<b>Horticulture</b> (Legibility Field Size Building Type)	Nursery	Garden centres and plant nurseries.
	Orchards	Areas of fruit trees.
<b>Industrial</b> (Building Scale Industrial Sector Legibility Status)	Metal Trades (Heavy)	Metallurgical industries involving the primary manufacture or processing of Iron or Steel in quantities that cannot be moved by manual labour alone.
	Metal Trades (Light)	Metallurgical industries principally involving the secondary processing of products which can be manipulated purely by hand e.g. Edge tools, holloware, flatware & Sheffield plate manufacture, file making, stove grate works, nail makers, etc.
	Metal Trades - Support	Non metal working industries supporting the metal trades e.g. Horn & bone hafters & cutters, box makers etc.

Broad Types (Attributes Recorded)	Historic Environment Types	Description
	Water Powered Site	A site powered by a waterwheel. Where a site can fit into more than one category, characterisation defaults to water power with the type of industry being recorded in the 'dominant sector' attribute e.g. a cutlery works powered by a waterwheel will be characterised as a water powered site with a dominant sector of Metal Trades (light)
	Textile Trade	Industrial structures and areas concerned with the manufacture and processing of textiles.
	Craft Industry	Structures, often including domestic occupation where small scale industrial production has taken place.
	Glassworks	Structures and related yards connected to the production of glass products.
	Potteries	Structures and related yards connected to the production of ceramic crockery.
	Chemical	Structures and related yards connected to the production of synthetic and organic chemicals.
	Tanneries, Abbatoirs	Structures and related yards connected to the primary processing of animal products.
	Utilities	Structures and related areas connected to the storage and transport of gas, electricity, water, sewage and data (telecommunications).
	Other Industry	Industrial structures and areas that do not fit into the above categories.
<b>Extractive</b> (Extraction Product Legibility On Site Processing Status)	Deep Shaft Coal Mine	Used to identify the surface structures and deposits associated with deep coal mining.
	Open Cast Coal Mine	Areas affected by surface coal mining before their reinstatement.

Broad Types (Attributes Recorded)	Historic Environment Types	Description
	Reclaimed Coal Mine	Used to identify former mining sites and spoil heaps put to new uses.
	Annular Spoil Heap (Bell Pit earthworks)	The earthwork remains of 'bell pit' mining.
	Landfill	Refuse disposal sites.
	Quarry	Areas subject to the extraction of stone or aggregates.
	Clay Pits/ Brickworks	Areas subject to the extraction of clay or its processing into bricks, tiles or pipes.
	Refractory Material Mine & Works	Areas subject to the extraction and processing of ganister and other fireclays.
	Peat Extraction	Areas subject to the extraction and processing of peat.
	Spoil Heap	Large earthwork remains of uncast from mining activities where no buildings remain.
	Other Mineral Extraction & Processing	Areas subject to the extraction and processing of minerals which do not fit any other category.
<b>Ornamental, Parkland &amp; Recreational</b> (Building Scale Legibility)	Private Parkland	Land subject to deliberate management for aesthetic and recreational purposes to which access has been restricted by a private owner to an elite group.
	Public Park	Land subject to deliberate management for aesthetic and recreational purposes to which access is intended to be open for all.
	Deer Park	Land subject to deliberate management for the purpose of keeping deer for game.
	Tourist Attraction	Sites and structures subject to deliberate management for the primary purpose of attracting paying recreational visitors.

Broad Types (Attributes Recorded)	Historic Environment Types	Description
	Walled Garden	Not used where garden is contained within wider ornamental parklands. *Used as a previous character type in complex urban environments*
	Allotments	Groups of small (>1ha) regular rectangular enclosures and associated trackways and structures used for horticultural purposes by many individual tenants.
	Playing Fields/ Recreation ground	Large areas of grass to be used for recreation. Children's play areas.
	Stadium	Structures designed for the presentation of sports to spectators.
	Golf Course	Land and structures subject to deliberate management for the purpose of playing golf.
	Inner City Farm	Land and structures within an inner city area subject to deliberate management as a small scale farmstead for amenity and social value.
	Zoo	Land and structures set apart for the keeping of animals for display (not used during the project lifetime).
	Leisure Centre	Building used for the promotion of personal fitness.
	Sports Ground	Land set aside for sports activities.
	Racecourse	Land and structures subject to management for the racing of horses.
	Caravan/ Camping site	Land and structures provided for the accommodation of temporary shelters for leisure.
	Public Square	Open paved area bounded by buildings within an urban plan.
	<b>Institutional</b> (Building Scale Institutional Sub Type	Religious (Worship)

Broad Types (Attributes Recorded)	Historic Environment Types	Description
Status Legibility)	Religious (Other)	Land and structures not directly connected with liturgical practice but managed by religious institutions (e.g. granges)
	Hospital Complex	Structures and associated land associated with large medical institutions.
	Asylum	Buildings and associated land associated with the institutional isolation of those judged to be mentally ill.
	Nursing Home/ Almshouse	Buildings and associated gardens associated with the institutional accommodation of the elderly or infirm.
	Workhouse/ Orphanage /Children's Home	Buildings and associated open spaces associated with the institutional accommodation of the poor and/or children.
	Prison	Buildings and associated land associated with the institutional isolation of those judged to be criminals.
	University or College	Buildings and associated open spaces provided for the study of adult learners.
	School	Buildings and associated open spaces provided for the compulsory education of children.
	Civil & Municipal Buildings	Buildings and associated open spaces provided for the administration or services of local or national government.
	Municipal Depot	Structures and associated open spaces provided for the accommodation of municipal works staff equipment and vehicles.
	Cemetery	Structures and land set aside for dealing with the remains of the dead.
	Fortified Site	Structures and land designed so as to be defensible against aggressive assault.

Broad Types (Attributes Recorded)	Historic Environment Types	Description
	Barracks	Structures and land designed for the accommodation of an armed force.
	Military Airfield	Structures and land designed for the accommodation of the Royal Air Force and its allied services.
	Military (other)	Military sites other than airfields.
<b>Water Bodies</b> (Leisure Use Water Body Sub Type Legibility)	Reservoirs	Artificial water bodies created by placing an embankment across a valley.
	Lake	Natural large water body.
	Artificial Lake	Artificial water body not built for drinking water collection.

## Appendix II: Attributes recorded for each HEC unit

Attribute	Description	Recorded in (Broad Type)	Value	Scope Note
<b>Boundary Loss since 1850</b>	Describes the degree of boundary loss from the 1 <sup>st</sup> edition Ordnance Survey maps c.1850 to the present day c.2000	Enclosed Land, Woodland	Much	> 40%
			Some	15%-40%
			Little	<15%
<b>Boundary Morphology</b>	Describes the linear nature of boundaries within a rural polygon	Enclosed Land, Woodland	Curvilinear Boundaries	Boundaries that are curved
			Erratic Boundaries	Boundaries that are irregular or make sudden changes of direction
			S-Curved	A gentle reverse S-curve, typical of strip fields
			Straight Boundaries	Perfect (or near perfect) straight, surveyed boundaries
<b>Boundary Type</b>	The dominant type of boundary within a rural polygon	Enclosed Land	Dry Stone	Dry stone walling
			Fences	Wooden or Post & Wire fencing
			Hedgerows	Neat, maintained hedgerows

Attribute	Description	Recorded in (Broad Type)	Value	Scope Note
<b>Building Scale</b>	Typical scale of building units	Ornamental, Parkland & Recreational; Commercial; Institutional; Industrial	Overgrown Hedgerow	Where hedge species have been allowed to grow into mature trees and/ or the boundary has become discontinuous and been replaced by a fence
			Other	Other boundary type
			Drainage Ditches	
			Not Recorded	Unable to specify
			Very Large >5ha	
			Large 1.5ha-5ha	
			Medium 0.1ha - 1.5ha	
			Small <0.1ha	
			No Buildings	
<b>Building Type</b>	The dominant type of building within a Horticultural polygon	Horticulture	Glasshouses	
			No Buildings	
<b>Commercial Sub Type</b>	Denotes the type of commercial Activity	Commercial	Business	
			Retail	

Attribute	Description	Recorded in (Broad Type)	Value	Scope Note
<b>Communications Sub Type</b>	Denotes the type of travel mode	Communications	Air	
			Rail	
			Road	
			Water	
<b>Elevation</b>	How high the land is Above Ordnance Datum (mAOD).	Unenclosed land	Highland	land above 240mAOD
			Lowland	Land below 240mAOD
<b>Extraction Product</b>	The product that is being mined or extracted	Extractive	Aggregates	Sand, gravel, crushed rock or other bulk materials
			Clay/ Bricks	Clay pit possibly with associated brick works
			Coal	Deep shaft or open cast
			Stone	
			Refractory Materials	Including ganister
			Ironstone	
			Not Recorded	
<b>Field Size</b>	The typical field size within a polygon	Enclosed land	Large	>10ha
			Medium	2-10 ha

Attribute	Description	Recorded in (Broad Type)	Value	Scope Note
			Small	<2ha
Housing Density	Number of houses per hectare	Residential	High Density Housing	(Over 55 Homes Per Ha.)
			Medium Density Housing	(25-55 Homes Per Ha.)
			Low Density Housing	(Under 25 Homes Per Ha.)
Industrial Sector	Dominant industrial use	Industrial	Ceramics	
			Chemical	
			Concrete Works	
			Construction	
			Electronics	
			Food Processing	
			Fuel Storage/ Processing	
			Glass Works	
			Heavy Engineering	
			Light Engineering	
			Metal Trades	Connected with the production / processing of metal goods
			Mixed Commercial,	

Attribute	Description	Recorded in (Broad Type)	Value	Scope Note
<b>Industrial Sector</b> <i>(cont.)</i>			Industrial	
			Paper / Printing	
			Power (Distribution)	
			Power Generation (Fossil Fuels)	
			Power Generation (Renewable)	
			Recycling	
			Sewerage / Water	(Not Reservoirs)
			Telecoms	
			Textiles And Clothing	
			Not Recorded	
<b>Institutional Sub Type</b>	Denotes the type of Institution	Institutional	Civil And Municipal	Pertaining to national & local government, the penal system, etc.
			Educational	Schools, colleges and universities
			Medical	Hospitals, nursing homes, almshouses
			Military	Including fortified sites such as

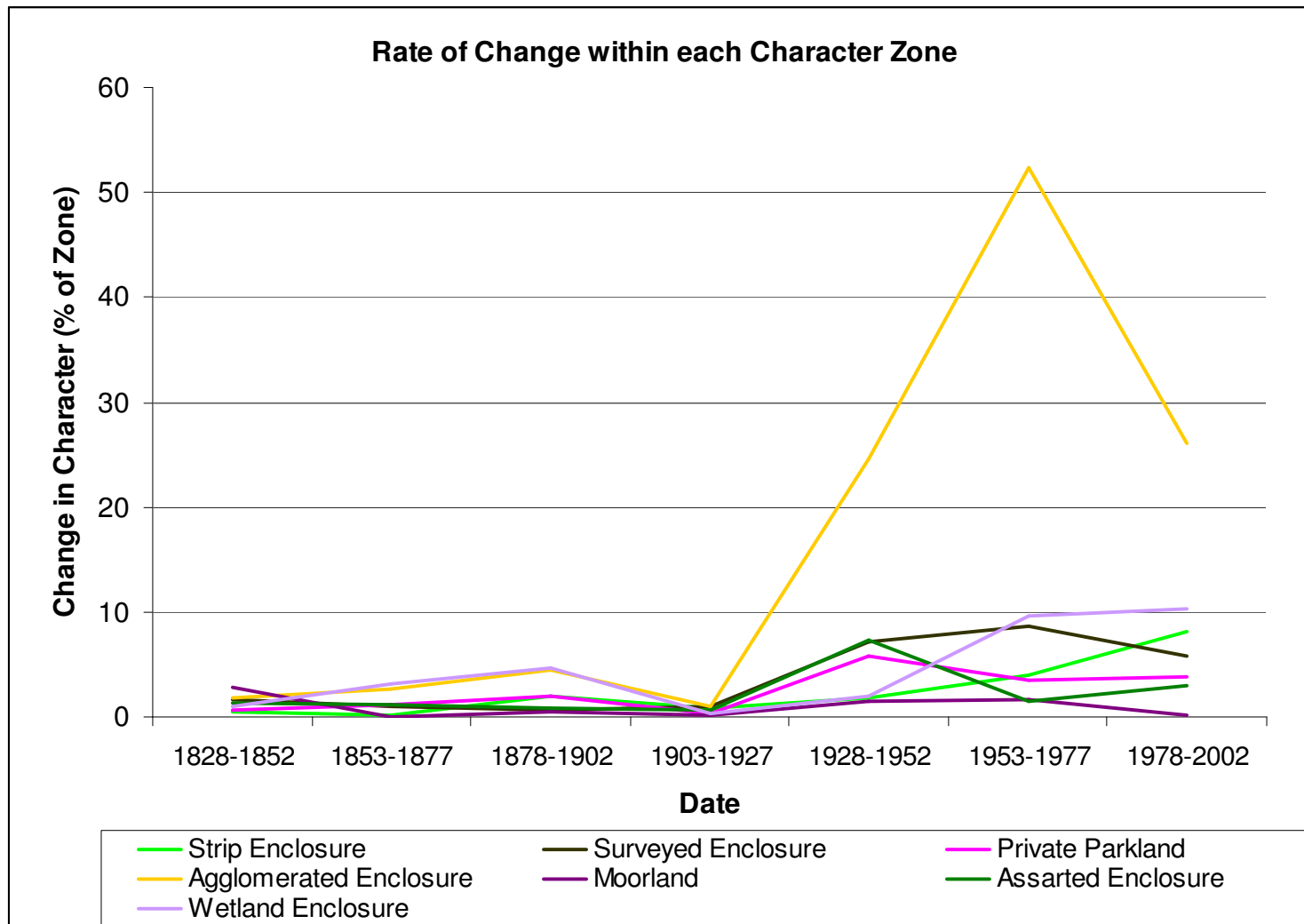
Attribute	Description	Recorded in (Broad Type)	Value	Scope Note
				castles and hillforts
			Religious	
			Charitable	
<b>Legibility</b>	Records the extent to which 'the past' can be perceived within the present day polygon.	Recorded for all broad types	Complete	Used if the present day character type has historical value.
			Significant	Many elements of previous historic environment character types (for instance boundaries) are visible and form prominent elements in the present environment.
			Partial	Evidence relating to previous character types is visible within the present environment but is, on the whole, discontinuous.
			Fragmentary	Very little remains visible; intelligible only through detailed study.
			Invisible	Evidence relating to previous character types is not visible.
<b>Leisure Use</b>	Dominant leisure use of the water body	Water Bodies	Bird Watching	

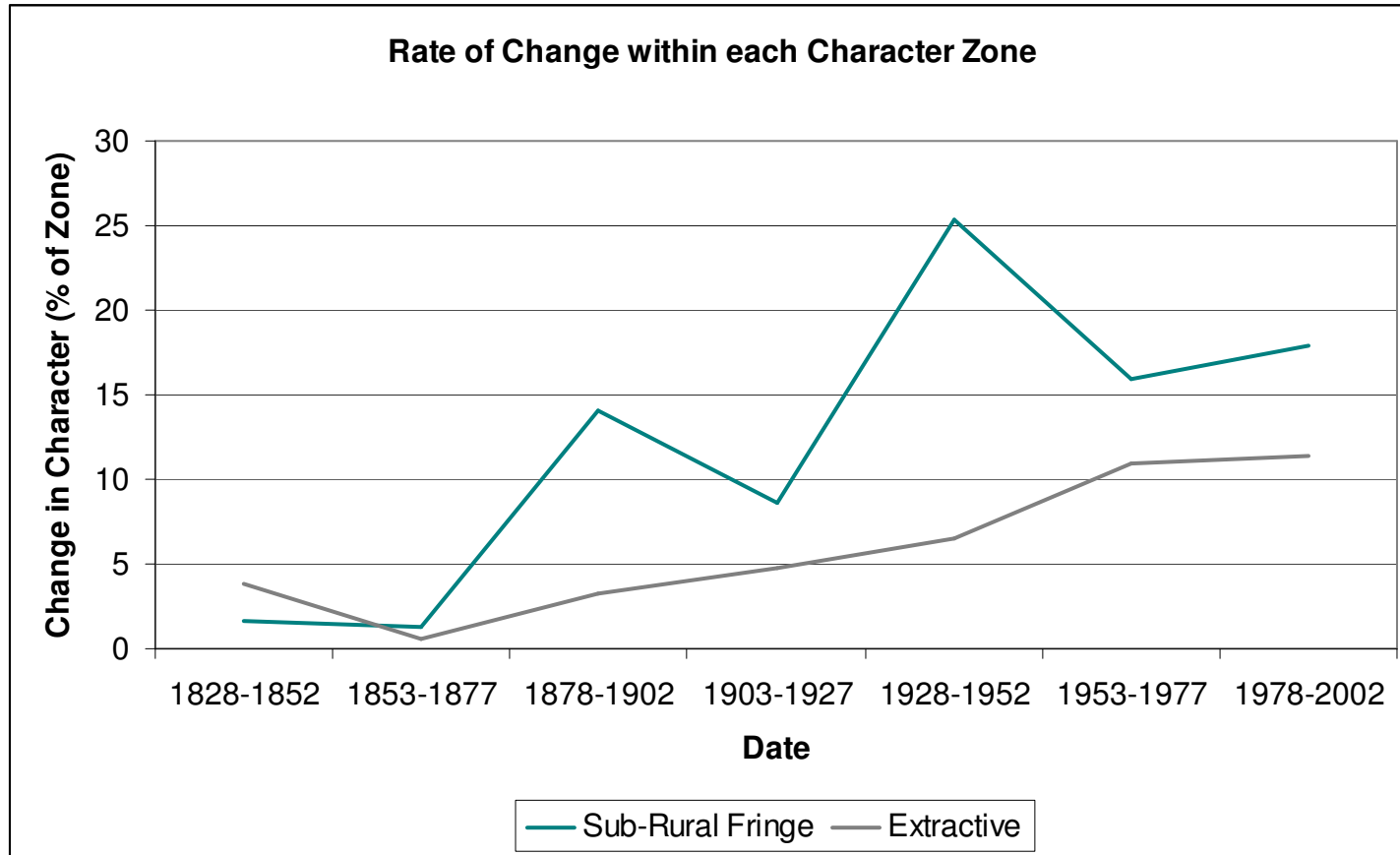
Attribute	Description	Recorded in (Broad Type)	Value	Scope Note
			Water Sports	
			Not Known	
<b>On Site Processing</b>	Indicates whether the polygon includes works for processing goods	Extractive	No	
			Yes	
			Not Recorded	
<b>Pattern</b>	Denotes layout regularity. Used for discerning organisation.	Enclosed Land	Regular	A clear organisational structure
			Semi-Regular	A mostly regular structure with some limited irregularities
			Irregular	No regular structure
<b>Private Open Space</b>	The private space relating to each individual residence within the polygon	Residential	Back and Front Garden	
			Back Garden, Front Yard	
			Back Garden	
			Back and Front Yard	
			Back Yard	
			Courtyard	
			Shared Yard	

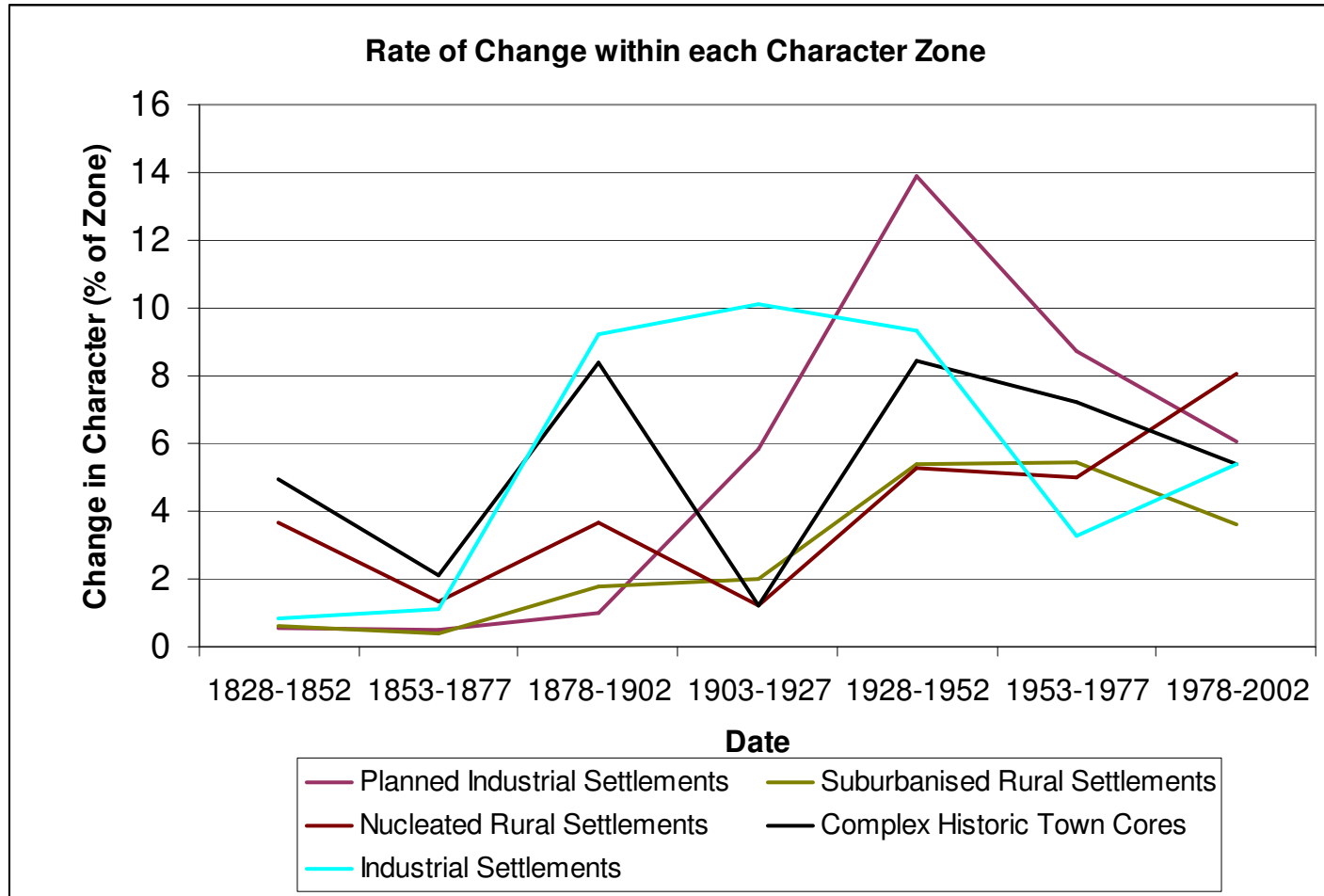
Attribute	Description	Recorded in (Broad Type)	Value	Scope Note
			Farm Yard	
			No Private Space	
<b>Public Spaces</b>	Denotes whether or not there are publicly accessible areas included within the polygon	Residential	Car Parking	
			Community Centre	
			Gardens	
			Library	
			Playing Field	
			Play Park	
			Pubs and Clubs	
			Shopping Parade	
			No Public Spaces	
			Not Discernable	
<b>Layout Pattern</b>  <i>Layout Pattern (cont.)</i>	Denotes the general shapes formed by the layout of housing in residential areas	Residential	Cul-de-Sac	Modern housing estates with roads ending in a dead-end
			Geometric	Formally planned geometric shapes
			Grid-Iron Layout	A regular grid-based street pattern

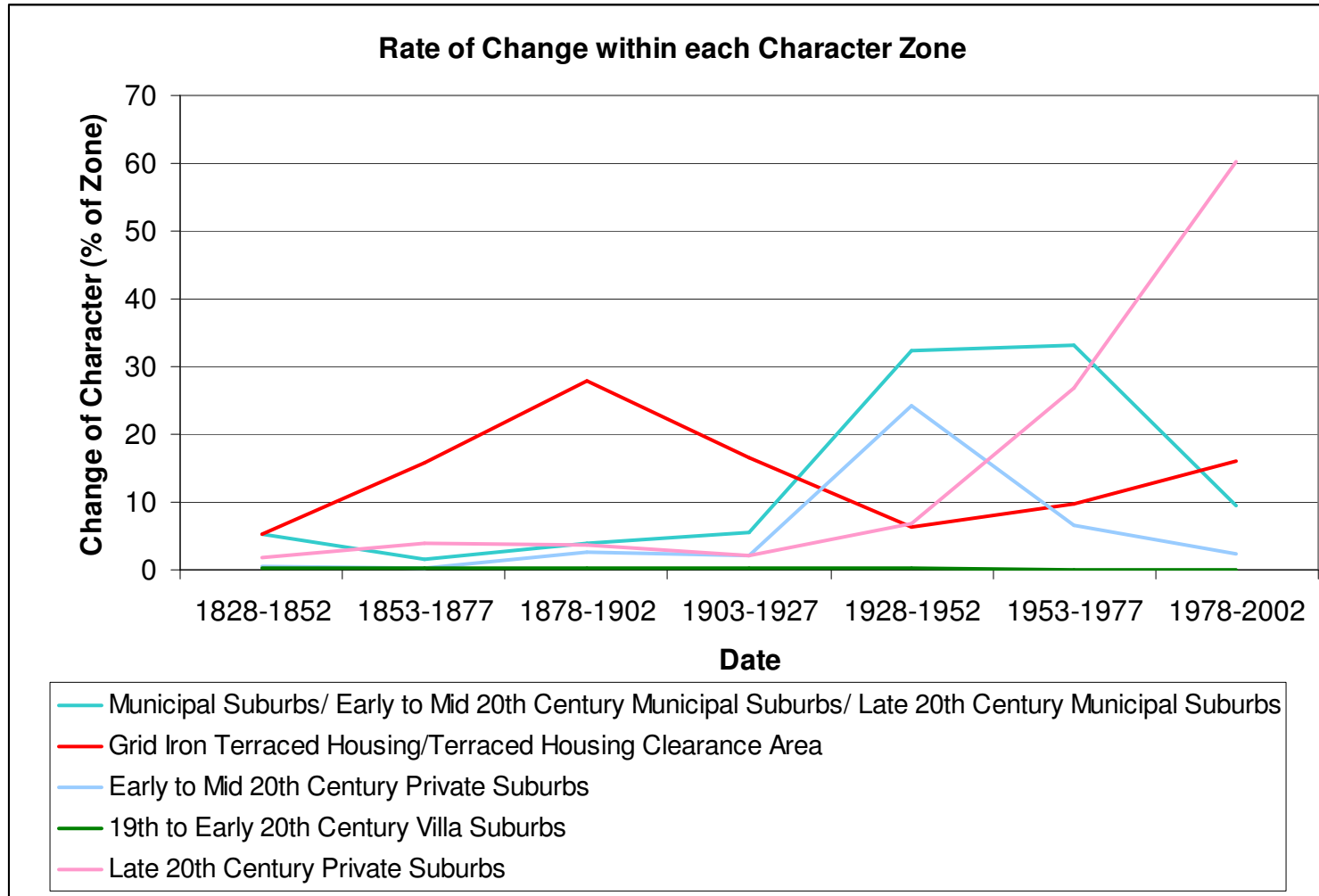
Attribute	Description	Recorded in (Broad Type)	Value	Scope Note
			Long Narrow Plots Perpendicular To Road	Thin narrow plots
			Other Shapes	
<b>Status</b>	Active or Inactive or Reused	Commercial, Institutional, Industrial, Extractive	Active	
			Inactive	
			Re-used	
<b>Water Body Sub Type</b>	Type of water body	Water Bodies	Natural Open Water	
			Reservoir	
			Ornamental Feature	
<b>Woodland Size</b>	Size of woodland	Woodland	Small Woodland (less than 1 ha.)	
			Medium Woodland (between 1ha-10ha)	
			Large Woodland (greater than 10ha)	

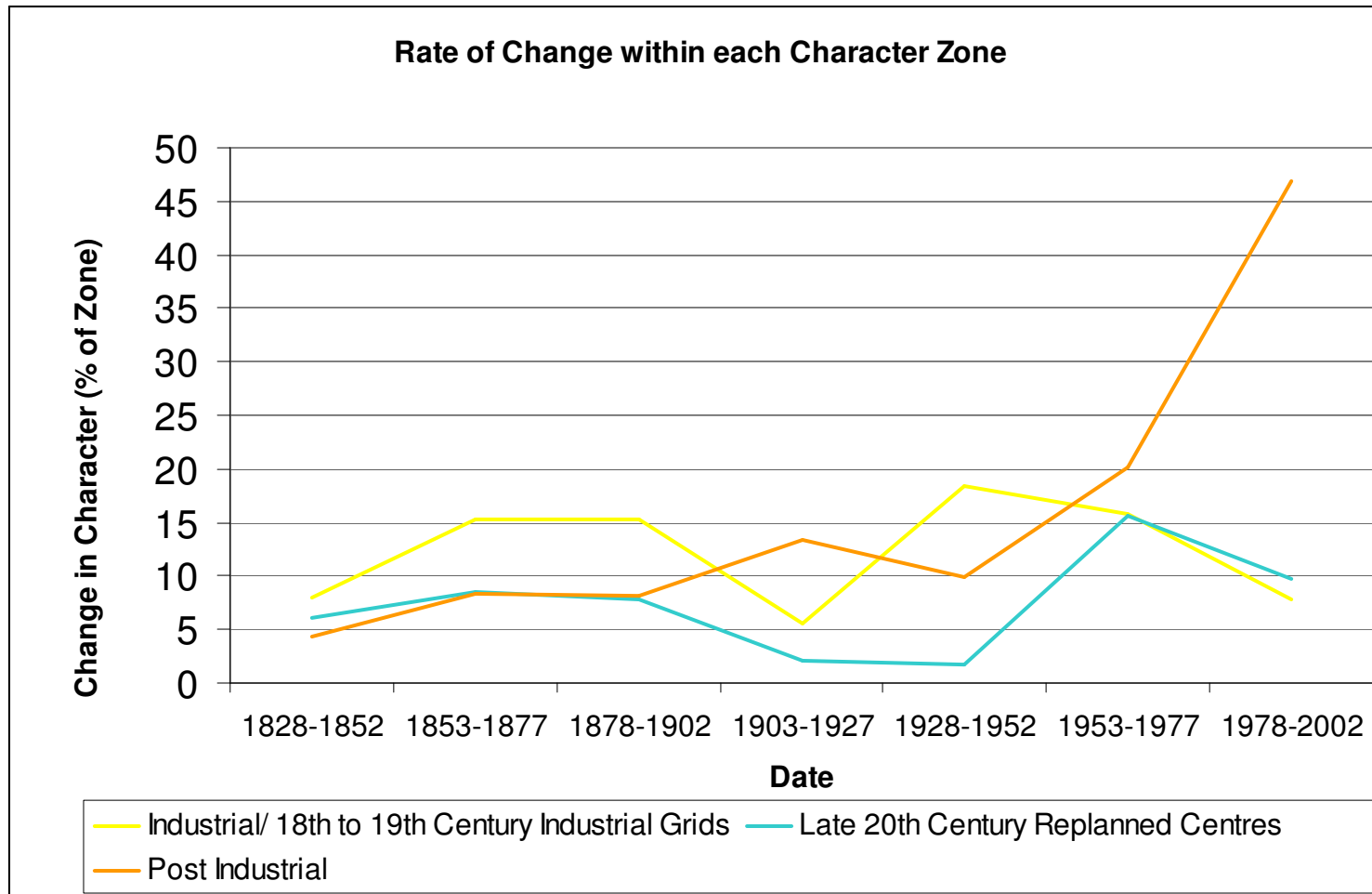
### Appendix III: Recent Rate of Change within Character Zones



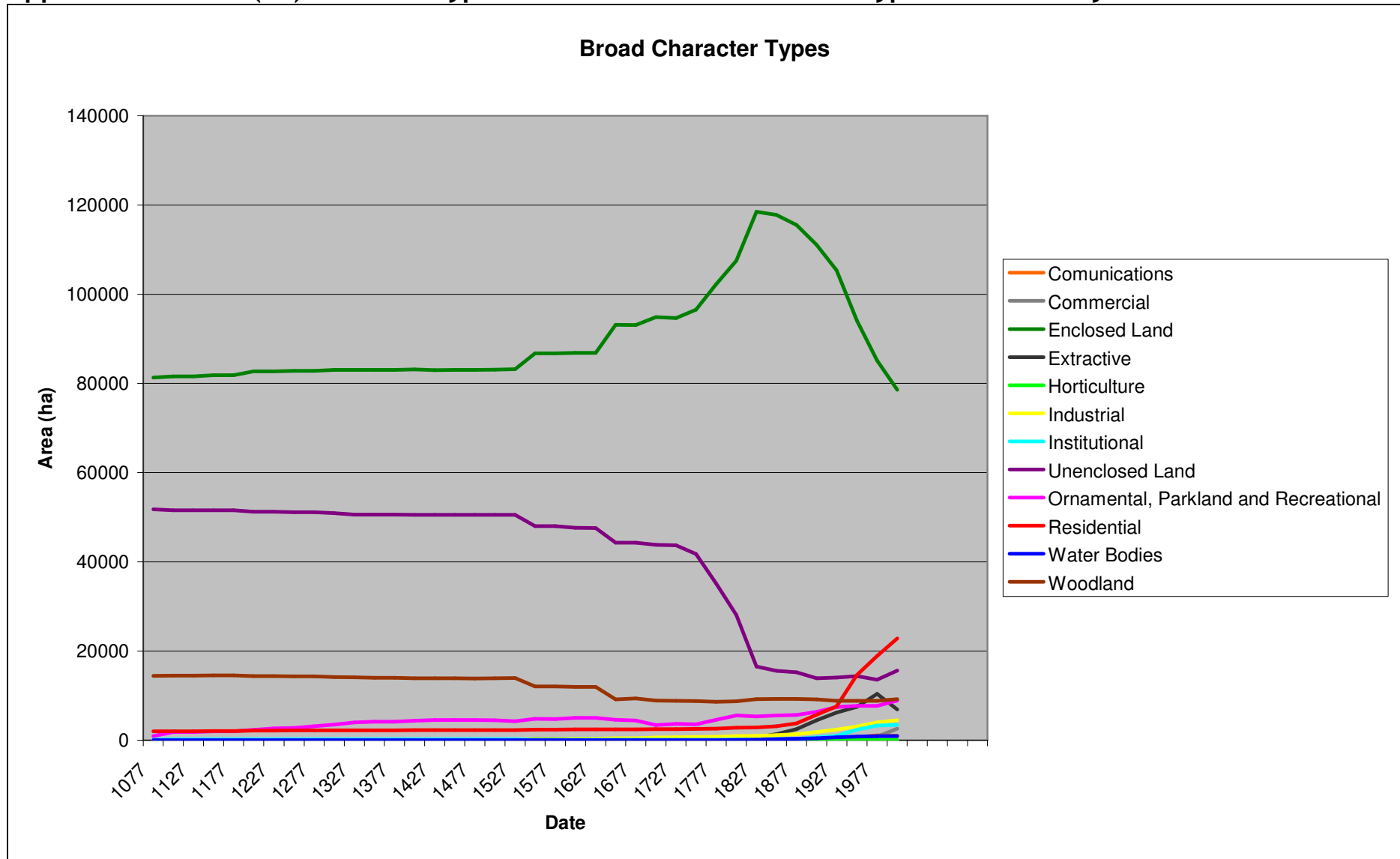


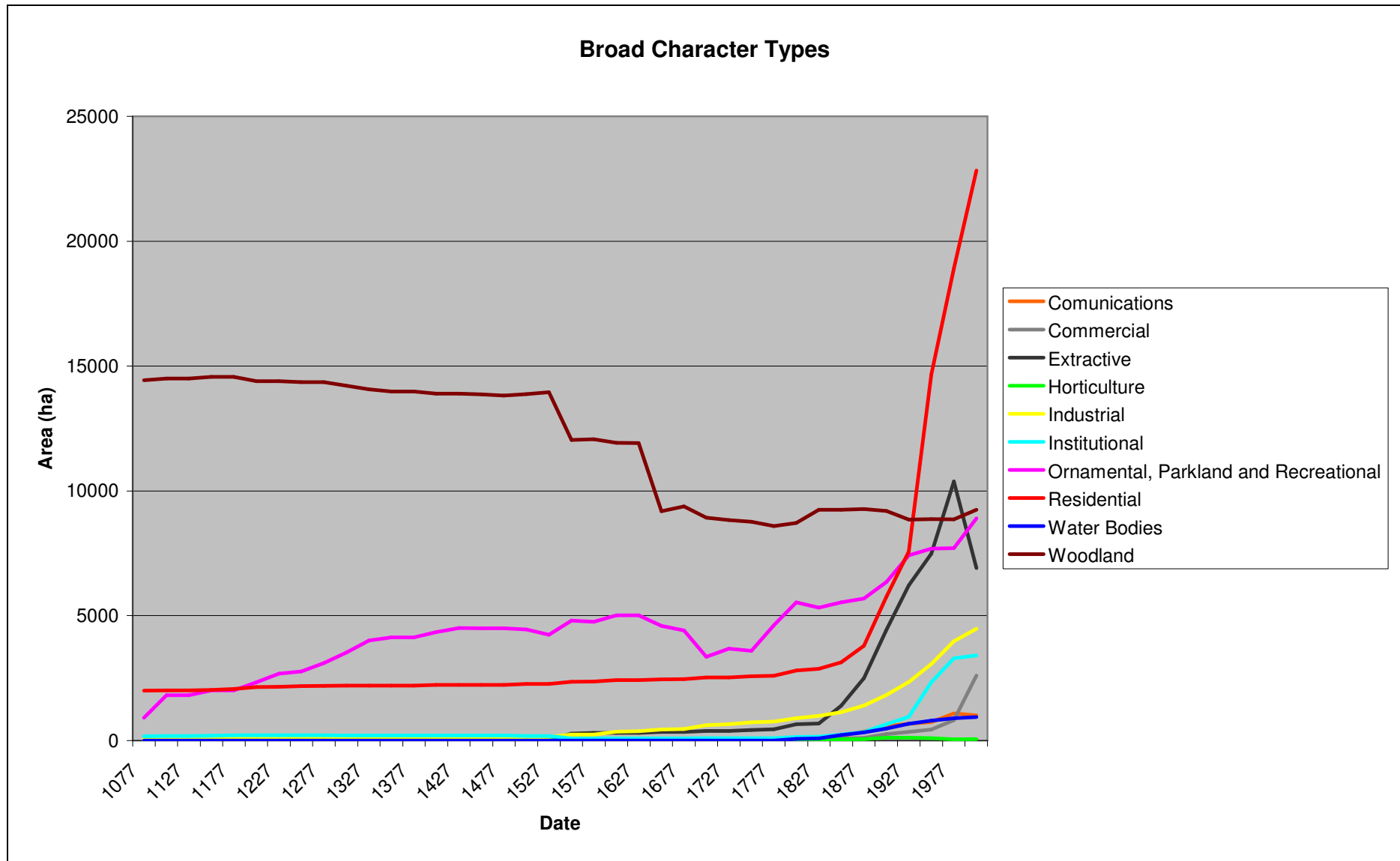






**Appendix IV: Area (ha) of Broad Types and Historic Environment Types Recorded by Date.**





### Communication HLC Types

